

NOTICE!!

These documents have been scanned!

Do not place un-scanned documents beneath this notice!

Do not remove this notice from this file!

GPO Jacket No. 560-102
Print Order 61540
Rise Business Services, LLC
Job=AZ15 7/15/2019




Box Number= AZ15161



Claim Begin-End: AMC340956-AMC341026

1 Initial Receipt



AZ15161-7

AMC340117-AMC340956

Date Prepared: April 2, 1997

Lead A MC Number: A MC 340956

Ending A MC Number: A MC 341026

CLAIM INDEX

<u>SERIAL NUMBER</u>	<u>CLAIM NAME</u>	<u>CLAIMANT'S NAME</u>
A MC 340956	SG 1	PHELPS DODGE MINING COMPANY
A MC 340957	SG 2	" "
A MC 340958	SG 3	" "
A MC 340959	SG 4	" "
A MC 340960	SG 5	" "
A MC 340961	SG 6	" "
A MC 340962	SG 7	" "
A MC 340963	SG 8	" "
A MC 340964	SG 9	" "
A MC 340965	SG 10	" "
A MC 340966	SG 11	" "
A MC 340967	SG 12	" "
A MC 340968	SG 13	" "
A MC 340969	SG 14	" "
A MC 340970	SG 15	" "
A MC 340971	SG 16	" "
A MC 340972	SG 17	" "
A MC 340973	SG 18	" "
A MC 340974	SG 19	" "
A MC 340975	SG 20	" "
A MC 340976	SG 21	" "
A MC 340977	SG 22	" "
A MC 340978	SG 23	" "
A MC 340979	SG 24	" "

A MC 340980	SG 25	"	"
A MC 340981	SG 26	"	"
A MC 340982	SG 27	"	"
A MC 340983	SG 28	"	"
A MC 340984	SG 29	"	"
A MC 340985	SG 30	"	"
A MC 340986	SG 31	"	"
A MC 340987	SG 32	"	"
A MC 340988	SG 33	"	"
A MC 340989	SG 34	"	"
A MC 340990	SG 35	"	"
A MC 340991	SG 36	"	"
A MC 340992	SG 37	"	"
A MC 340993	SG 38	"	"
A MC 340994	SG 39	"	"
A MC 340995	SG 40	"	"
A MC 340996	SG 41	"	"
A MC 340997	SG 42	"	"
A MC 340998	SG 43	"	"
A MC 340999	SG 44	"	"
A MC 341000	SG 45	"	"
A MC 341001	SG 46	"	"
A MC 341002	SZ 1	"	"
A MC 341003	SZ 2	"	"
A MC 341004	SZ 3	"	"
A MC 341005	SZ 4	"	"
A MC 341006	SZ 5	"	"
A MC 341007	SZ 6	"	"
A MC 341008	SZ 7	"	"

A MC 341009	SZ 8	"	"
A MC 341010	SZ 9	"	"
A MC 341011	SZ 10	"	"
A MC 341012	SZ 11	"	"
A MC 341013	SZ 12	"	"
A MC 341014	SZ 13	"	"
A MC 341015	SZ 14	"	"
A MC 341016	SZ 15	"	"
A MC 341017	SZ 16	"	"
A MC 341018	SZ 17	"	"
A MC 341019	SZ 18	"	"
A MC 341020	SZ 19	"	"
A MC 341021	SZ 20	"	"
A MC 341022	SZ 21	"	"
A MC 341023	SZ 22	"	"
A MC 341024	SZ 23	"	"
A MC 341025	SZ 24	"	"
A MC 341026	SZ 25	"	"

UNITED STATES
DEPARTMENT OF THE INTERIOR
BUREAU OF LAND MANAGEMENT

RECEIPT AND ACCOUNTING ADVICE

NO. **2228331** 04

TC/AZ 08/19/96

Subject: LOCATION & SERVICE FEE 1996 2 1 11 1,775.00
 Applicant: CLAIM MAINTENANCE FEE 1996 (71) 2 1 12 710.00
 PHELPS DODGE 2 1 13 7,100.00
 4521 U.S. HIGHWAY 191
 MORENCE, AZ 85540-9795

Remitter: SAME AS CK. #59209

ENTERED IN COMPUTER

9-19-96 *SP* *OM*

Assignor:

LEASE MANAGEMENT DATA NEW UPDATE PAYMENT

ORIGINAL SERIAL NO.	ASG.	TYPE	ST.	CTY.	FUND SYMBOL	ACRES/UNITS	RATE
AMC 340956-341026							

AMOUNT	ANV. DATE	EXP. DATE	BILL CYC.	S/C	DISTRICT	NEXT BILL	MISC. DATA	U of M	ACTUAL UNITS

ASSIGNMENT SERIAL NO.	ASG.	TYPE	ST.	CTY.	FUND SYMBOL	ACRES/UNITS	RATE

AMOUNT	ANV. DATE	EXP. DATE	BILL CYC.	S/C	DISTRICT	NEXT BILL	MISC. DATA	U of M	ACTUAL UNITS

APPLY REMITTANCE

ACTION	FUNDSYMBOL	CTY.	AMOUNT
FILING FEE			
RENTAL			
UNEARNED			
REFUND			
TOTAL			
AMOUNT DUE			

Remarks:

BY: _____ DATE: _____

Lease in Escrow?
 KGS?
 Auto Escalates?
 Auto Renew?

Of Interest?
 Operating Rights?
 Operator
 Bond Filed?

FOR MMS USE ONLY

BILLEE NUMBER	FOREST REFUGE
OCS SECTION	
CODE	

NOTICE!!

These documents have been scanned!

Do not place un-scanned documents beneath this notice!

Do not remove this notice from this file!

GPO Jacket No. 560-102
Print Order 61540
Rise Business Services, LLC
Job=AZ15 7/15/2019



Box Number= AZ15161



Claim Begin-End: AMC340956-AMC341026

2 Correspondence



AZ15161-7

AMC340117-AMC340956

OFFICIAL COPIES /CF/ /SD READ/ /GROUP/ /SECTION/ /AUTHOR/

*mg
4/14/97*

3800 (952.3) SR
A MC 340956

4/14/97 SR

Phelps Dodge Mining Company
P. O. Box 151
Safford, Arizona 85548

Gentlemen:

The enclosed list identifies the serial numbers that have been assigned to each of your mining claim location notices received by this office on August 15, 1996.

The regulations require you to identify the claim name and A MC serial number of each claim, and the claimant's name and address on all future documents and correspondence filed with the Bureau of Land Management (BLM).

The acknowledgment does not verify that your claims have been located on lands open to mineral entry or are encumbered by rights of other mining claimants. Only those mining claims that are entirely located on private or Federal lands that are not open to mineral entry will be officially declared void by a BLM Decision.

Please advise this office of all changes of address, authorized agents, and transfers of ownership.

Transfers of ownership are governed by 43 CFR 3833.3(a) which states that, "Whenever the owner of an unpatented mining claim, mill site or tunnel site, which has been recorded in accordance with 43 CFR 3833.1, sells, assigns, or otherwise conveys all or any part of his interest in the claim, his transferee shall file in the proper BLM office within 60 days after the completion of the transfer..." A service charge of \$5 per claim is required for all transfers.

By keeping our records current, we will be able to provide better public service. **All future correspondence from this office will be sent only to the above name and address unless otherwise instructed.**

If any of the information listed on the enclosure is not correct, please notify this office in writing.

Sincerely,

Mary Jo Yoas
Chief, Lands and Minerals Adjudication

Enclosure

SRIVAS:ers:4/2/97:

Date Prepared: April 2, 1997

Lead A MC Number: A MC 340956

Ending A MC Number: A MC 341026

CLAIM INDEX

<u>SERIAL NUMBER</u>	<u>CLAIM NAME</u>	<u>CLAIMANT'S NAME</u>
A MC 340956	SG 1	PHELPS DODGE MINING COMPANY
A MC 340957	SG 2	" "
A MC 340958	SG 3	" "
A MC 340959	SG 4	" "
A MC 340960	SG 5	" "
A MC 340961	SG 6	" "
A MC 340962	SG 7	" "
A MC 340963	SG 8	" "
A MC 340964	SG 9	" "
A MC 340965	SG 10	" "
A MC 340966	SG 11	" "
A MC 340967	SG 12	" "
A MC 340968	SG 13	" "
A MC 340969	SG 14	" "
A MC 340970	SG 15	" "
A MC 340971	SG 16	" "
A MC 340972	SG 17	" "
A MC 340973	SG 18	" "
A MC 340974	SG 19	" "
A MC 340975	SG 20	" "
A MC 340976	SG 21	" "
A MC 340977	SG 22	" "
A MC 340978	SG 23	" "
A MC 340979	SG 24	" "

A MC 340980	SG 25	"	"
A MC 340981	SG 26	"	"
A MC 340982	SG 27	"	"
A MC 340983	SG 28	"	"
A MC 340984	SG 29	"	"
A MC 340985	SG 30	"	"
A MC 340986	SG 31	"	"
A MC 340987	SG 32	"	"
A MC 340988	SG 33	"	"
A MC 340989	SG 34	"	"
A MC 340990	SG 35	"	"
A MC 340991	SG 36	"	"
A MC 340992	SG 37	"	"
A MC 340993	SG 38	"	"
A MC 340994	SG 39	"	"
A MC 340995	SG 40	"	"
A MC 340996	SG 41	"	"
A MC 340997	SG 42	"	"
A MC 340998	SG 43	"	"
A MC 340999	SG 44	"	"
A MC 341000	SG 45	"	"
A MC 341001	SG 46	"	"
A MC 341002	SZ 1	"	"
A MC 341003	SZ 2	"	"
A MC 341004	SZ 3	"	"
A MC 341005	SZ 4	"	"
A MC 341006	SZ 5	"	"
A MC 341007	SZ 6	"	"
A MC 341008	SZ 7	"	"

A MC 341009	SZ 8	"	"
A MC 341010	SZ 9	"	"
A MC 341011	SZ 10	"	"
A MC 341012	SZ 11	"	"
A MC 341013	SZ 12	"	"
A MC 341014	SZ 13	"	"
A MC 341015	SZ 14	"	"
A MC 341016	SZ 15	"	"
A MC 341017	SZ 16	"	"
A MC 341018	SZ 17	"	"
A MC 341019	SZ 18	"	"
A MC 341020	SZ 19	"	"
A MC 341021	SZ 20	"	"
A MC 341022	SZ 21	"	"
A MC 341023	SZ 22	"	"
A MC 341024	SZ 23	"	"
A MC 341025	SZ 24	"	"
A MC 341026	SZ 25	"	"

NOTICE!!

These documents have been scanned!

Do not place un-scanned documents beneath this notice!

Do not remove this notice from this file!

GPO Jacket No. 560-102
Print Order 61540
Rise Business Services, LLC
Job=AZ15 7/15/2019



Box Number= AZ15161



Claim Begin-End: AMC340956-AMC341026

3 Transfers



AZ15161-7

AMC340117-AMC340956

**NO
DOCUMENTS
FOUND**

NO DOCUMENTS FOUND
NO DOCUMENTS FOUND

NOTICE!!

These documents have been scanned!

Do not place un-scanned documents beneath this notice!

Do not remove this notice from this file!

GPO Jacket No. 560-102
Print Order 61540
Rise Business Services, LLC
Job=AZ15 7/15/2019



Box Number= AZ15161



Claim Begin-End: AMC340956-AMC341026

4 Annual Filings



AZ15161-7

AMC340117-AMC340956

LEAD FILES

AMC 66892
AMC 68348
AMC 101235
AMC 140737
AMC 267894
AMC 283327
AMC 289500
AMC 290501
AMC 292727
AMC 293492
AMC 294170
AMC 294346
AMC 296318
AMC 298849
AMC 298861
AMC 929298
AMC 305764
AMC 309596
AMC 318041
AMC 321860

AMC 324229
AMC 324366
AMC 324842
AMC 326065
AMC 326456
AMC 326592
AMC 326786
AMC 329037
AMC 329064
AMC 329094
AMC 329146
AMC 330967
AMC 331727
AMC 333390
AMC 334772
AMC 340495
AMC 340904
AMC 340956
AMC 341652
AMC 344109

EXHIBIT A

Graham County, Arizona

Type	Group	Name	AMC Number	T	R	S	Book	Page
Lode	Number:	1,545						
	DP Badger							
		Badger #1	141234 ✓	5S	26E	28	344	113
		Badger #2	141235 ✓	5S	26E	29	344	115
		Badger #3	141236 ✓	5S	26E	28	344	117
		Badger #4	141237 ✓	5S	26E	28	344	119
		Badger #5	141238 ✓	5S	26E	28	344	121
		Badger #6	141239 ✓	5S	26E	29	344	123
		Badger #7	141240 ✓	5S	26E	29	344	125
		Badger #8	141241 ✓	5S	26E	29	344	127
		Badger #9	141242 ✓	5S	26E	29	344	129
		Badger #10	141243 ✓	5S	26E	29	344	131
		Badger #11	141244 ✓	5S	26E	29	344	133
	DP Ben Hur							
		BH 3	340497 ✓	5S	26E	26	510	81
		BH 5	340499 ✓	5S	26E	26	510	85
		BH 7	340501 ✓	5S	26E	26	510	89
		BH 9	340503 ✓	5S	26E	25	510	93
		BH 11	340505 ✓	5S	26E	25	510	97
		BH 13	340507 ✓	5S	26E	25	510	101
		BH 15	340509 ✓	5S	26E	25	510	105
		BH 17	340511 ✓	5S	26E	25	510	109
		BH 19	340513 ✓	5S	26E	25	510	113
		BH 21	340515 ✓	5S	26E	24	510	117
		BH 4B	341652 ✓	5S	26E	26	514	787
		BH 6B	341653 ✓	5S	26E	26	514	789
		BH 8B	341654 ✓	5S	26E	26	514	791
		BH 10B	341655 ✓	5S	26E	25	514	793
		BH 12B	341656 ✓	5S	26E	25	514	795
		BH 14B	341657 ✓	5S	26E	25	514	797
		BH 16B	341658 ✓	5S	26E	25	514	799
		BH 18B	341659 ✓	5S	26E	25	514	801
		BH 20B	341660 ✓	5S	26E	25	514	803
		BH 22B	341661 ✓	5S	26E	24	514	805
		BH 25B	341662 ✓	5S	26E	25	514	807
		BH 26B	341663 ✓	5S	26E	25	514	809
		BH 27B	341664 ✓	5S	26E	25	514	811
		BH 28B	341665 ✓	5S	26E	25	514	813

"Postmarked timely"

Friday, July 23, 2004

35

Page 1 of 45

ENTERED IN COMPUTER

RS 9/8/09

VERIFIED BY

PS 9/24/04

Type	Group	Name	AMC Number	T	R	S	Book	Page
		BH 29B	341666 ✓	5S	26E	25	514	815
		BH 30B	341667 ✓	5S	26E	25	514	817
		BH 31B	341668 ✓	5S	26E	25	514	819
		BH 32B	341669 ✓	5S	26E	25	514	821
		BH 33B	341670 ✓	5S	26E	25	514	823
		BH 34B	341671 ✓	5S	26E	25	514	825
		BH 35B	341672 ✓	5S	26E	25	514	827
		BH 36B	341673 ✓	5S	26E	25	514	829
		BH 37B	341674 ✓	5S	26E	25	514	831
		BH 38B	341675 ✓	5S	26E	25	514	833
		BH 39B	341676 ✓	5S	26E	25	514	835
		BH 40B	341677 ✓	5S	26E	25	514	837
		BH 41B	341678 -	5S	26E	25	514	839
		BH 42B	341679 ✓	5S	26E	25	514	841
		BH 43B	341680 ✓	5S	26E	24	514	843
		BH 44B	341681 ✓	5S	26E	24	514	845
	DP Chesley Wash							
		CHE 1	334772 ✓	5S	25E	23	492	843
		CHE 2	334773 ✓	5S	25E	23	492	845
		CHE 3	334774 ✓	5S	25E	23	492	847
		CHE 4	334775 ✓	5S	25E	23	492	849
		CHE 5	334776 ✓	5S	25E	23	492	851
		CHE 6	334777 ✓	5S	25E	23	492	853
		CHE 7	334778 -	5S	25E	23	492	855
		CHE 8	334779 ✓	5S	25E	23	492	857
		CHE 9	334780 ✓	5S	25E	23	492	859
		CHE 10	334781 ✓	5S	25E	23	492	861
		CHE 11	334782 ✓	5S	25E	26	492	863
		CHE 12	334783 ✓	5S	25E	26	492	865
		CHE 13	334784 ✓	5S	25E	26	492	867
		CHE 14	334785 ✓	5S	25E	26	492	869
		CHE 15	334786 ✓	5S	25E	26	492	871
		CHE 16	334787 ✓	5S	25E	26	492	873
		CHE 17	334788 ✓	5S	25E	26	492	875
		CHE 18	334789 ✓	5S	25E	26	492	877
		CHE 19	334790 ✓	5S	25E	26	492	879
		CHE 20	334791 ✓	5S	25E	26	492	881
		CHE 21	334792 ✓	5S	25E	26	492	883
		CHE 22	334793 -	5S	25E	26	492	885
		CHE 23	334794 ✓	5S	25E	26	492	887
		CHE 24	334795 ✓	5S	25E	26	492	889

"Postmarked timely"

Friday, July 23, 2004

40
ENTERED IN COMPUTER Page 2 of 45
 RE 9/8/04

Type	Group	Name	AMC Number	T	R	S	Book	Page
		CHE 25	334796 ✓	5S	25E	26	492	891
		CHE 26	334797 ✓	5S	25E	26	492	893
		CHE 27	334798 ✓	5S	25E	26	492	895
		CHE 28	334799 ✓	5S	25E	26	492	897
		CHE 29	334800 ✓	5S	25E	23	492	899
		CHE 30	334801 ✓	5S	25E	23	492	901
		CHE 31	334802 ✓	5S	25E	23	492	903
		CHE 32	334803 ✓	5S	25E	23	492	905
		CHE 33	334804 ✓	5S	25E	23	492	907
		CHE 34	334805 ✓	5S	25E	23	492	909
		CHE 35	334806 ✓	5S	25E	23	492	911
		CHE 36	334807 ✓	5S	25E	23	492	913
		CHE 37	334808 ✓	5S	25E	23	492	915
		CHE 38	334809 ✓	5S	25E	23	492	917
		CHE 39	334810 ✓	5S	25E	26	492	919
		CHE 40	334811 ✓	5S	25E	26	492	921
		CHE 41	334812 ✓	5S	25E	26	492	923
		CHE 42	334813 ✓	5S	25E	26	492	925
		CHE 43	334814 ✓	5S	25E	26	492	927
		CHE 44	334815 ✓	5S	25E	26	492	929
		CHE 45	334816 ✓	5S	25E	26	492	931
		CHE 46	334817 ✓	5S	25E	26	492	933
		CHE 47	334818 ✓	5S	25E	26	492	935
		CHE 48	334819 ✓	5S	25E	26	492	937
		CHE 49	334820 ✓	5S	25E	26	492	939
		CHE 50	334821 ✓	5S	25E	26	492	941
		CHE 51	334822 ✓	5S	25E	26	492	943
		CHE 52	334823 ✓	5S	25E	26	492	945
		CHE 53	334824 ✓	5S	25E	26	492	947
		CHE 54	334825 ✓	5S	25E	26	492	949
		CHE 55	334826 ✓	5S	25E	26	492	951
		CHE 56	334827 ✓	5S	25E	26	492	953
	DP Chino							
		Chino #2	141225 ✓	5S	26E	29	344	95
		Chino #3	141226 ✓	5S	26E	29	344	97
		Chino #4	141227 ✓	5S	26E	29	344	99
	DP Cliff							
		Cliff 5R	318058 ✓	5S	26E	22	442	322
		Cliff 7R Amended	318059 ✓	5S	26E	22	460	527
		Cliff 9R	318060 ✓	5S	26E	26	442	326
		Cliff 10R	318061 ✓	5S	26E	26	442	328

"Postmarked timely"

Friday, July 23, 2004

Page 3 of 45

ENTERED IN COMPUTER
RE 9/8/04

Type	Group	Name	AMC Number	T	R	S	Book	Page
		Cliff 11R	318062 ✓	5S	26E	26	442	330
		Cliff 12R	318063 ✓	5S	26E	26	442	332
		Cliff 13R	318064 ✓	5S	26E	26	442	334
		Cliff 14R	318065 ✓	5S	26E	26	442	336
		Cliff 15R	318066 ✓	5S	26E	26	442	338
		Cliff 16R	318067 ✓	5S	26E	26	442	340
		Cliff 17R Amended	318068 ✓	5S	26E	26	460	529
		Cliff 18R Amended	318069 ✓	5S	26E	26	460	531
		Cliff 19R Amended	318070 ✓	5S	26E	26	460	533
		Cliff 21R Amended	318071 ✓	5S	26E	26	460	537
		Cliff 33R	318072 ✓	5S	26E	26	442	350
		Cliff 34R	318073 ✓	5S	26E	26	442	352
		Cliff 35R	318074 ✓	5S	26E	26	442	354
		Cliff 36R	318075 ✓	5S	26E	26	442	356
		Cliff 37R	318076 ✓	5S	26E	26	442	358
		Cliff 20R Amended	326456 ✓	5S	26E	26	460	535
		Cliff 22R Amended	326457 ✓	5S	26E	26	460	539
		Cliff 1R	340539 ✓	5S	26E	22	510	1
		Cliff 2R	340540 ✓	5S	26E	22	510	3
		Cliff 3R	340541 ✓	5S	26E	22	510	5
		Cliff 4R	340542 ✓	5S	26E	22	510	7
		Cliff 6R	340543 ✓	5S	26E	22	510	9
		Cliff 8R	340544 ✓	5S	26E	22	510	11
		Cliff 23R	340545 ✓	5S	26E	26	510	13
		Cliff 24R	340546 ✓	5S	26E	26	510	15
		Cliff 25R	340547 ✓	5S	26E	23	510	17
		Cliff 26R	340548 ✓	5S	26E	23	510	19
		Cliff 27R	340549 ✓	5S	26E	23	510	21
		Cliff 28R	340550 ✓	5S	26E	23	510	23
		Cliff 29R	340551 ✓	5S	26E	23	510	25
		Cliff 30R	340552 ✓	5S	26E	23	510	27
		Cliff 31R	340553 ✓	5S	26E	23	510	29
		Cliff 32R	340554 ✓	5S	26E	23	510	31
		Cliff 41R Amended	340558 ✓	5S	26E	23	532	749
		Cliff 42R Amended	340559 ✓	5S	26E	23	532	751
		Cliff 43R Amended	340560 ✓	5S	26E	23	532	753
		Cliff 44R Amended	340561 ✓	5S	26E	23	532	755
		Cliff 45	340562 ✓	5S	26E	23	510	47
		Cliff 46	340563 ✓	5S	26E	23	510	49
		Cliff 59	340564 ✓	5S	26E	23	510	51
		Cliff 60	340565 ✓	5S	26E	23	510	53

"Postmarked timely"

ENTERED IN COMPUTER
RE 9/8/04

Type	Group	Name	AMC Number	T	R	S	Book	Page
		Cliff 61	340566 ✓	5S	26E	23	510	55
		Cliff 62	340567 ✓	5S	26E	23	510	57
		Cliff 63	340568 ✓	5S	26E	23	510	59
		Cliff 64	340569 ✓	5S	26E	14	510	61
		Cliff 65	340570 ✓	5S	26E	14	510	63
	DP Copper Chief							
		Copper Chief No. 1	68348 ✓	6S	26E	1	36	145
		Copper Chief No. 2	68349 ✓	6S	26E	1	36	146
		Copper Chief No. 3	68350 ✓	6S	26E	1	36	147
		Copper Chief No. 4	68351 ✓	6S	26E	1	36	148
		Copper Chief No. 5	68352 ✓	6S	26E	1	38	392
		Copper Chief No. 6	68353 ✓	6S	26E	1	38	393
		El Rico No. 3	68354 ✓	6S	26E	1	38	394
	DP Easter							
		Easter #10	141201 ✓	5S	26E	29	344	47
		Easter #11	141202 ✓	5S	26E	29	344	49
		Easter #12	141203 ✓	5S	26E	29	344	51
		Easter #13	141204 ✓	5S	26E	29	344	53
		Easter #14	141205 ✓	5S	26E	29	344	55
		Easter #15	141206 ✓	5S	26E	29	344	57
		Easter #16	141207 ✓	5S	26E	29	344	59
		Easter #17	141208 ✓	5S	26E	29	344	61
		Easter #18	141209 ✓	5S	26E	29	344	63
		Easter #19	141210 ✓	5S	26E	29	344	65
		Easter #20	141211 ✓	5S	26E	29	344	67
		Easter #21	141212 ✓	5S	26E	29	344	69
		Easter #22	141213 ✓	5S	26E	29	344	71
		Easter #23	141214 ✓	5S	26E	29	344	73
		Easter #47	141215 ✓	5S	26E	29	344	75
		Easter #48	141216 ✓	5S	26E	29	344	77
		Easter #49	141217 ✓	5S	26E	29	344	79
		Easter #50	141218 ✓	5S	26E	29	344	81
		Easter #51	141219 ✓	5S	26E	29	344	83
		Easter #56	141220 ✓	5S	26E	29	344	85
		Easter #57	141221 ✓	5S	26E	29	344	87
		Easter #58	141222 ✓	5S	26E	28	344	89
		Easter #60	141223 ✓	5S	26E	28	344	91
		Easter #61	141224 ✓	5S	26E	28	344	93
	DP Foothill							
		Foothill #38	141228 ✓	5S	26E	29	344	101
		Foothill #39	141229 ✓	5S	26E	29	344	103

"Postmarked timely"

ENTERED IN COMPUTER

RE 9/8/04

Type	Group	Name	AMC Number	T	R	S	Book	Page
		Foothill #40	141230 ✓	5S	26E	29	344	105
		Foothill #41	141231 ✓	5S	26E	29	344	107
	DP Joy	Joy 1	140781 ✓	6S	26E	5	343	207
		Joy 2	140782 ✓	6S	26E	5	343	209
		Joy 3	140783 ✓	6S	26E	4	343	211
		Joy 4	140784 ✓	6S	26E	4	343	213
		Joy 5	140785 ✓	6S	26E	4	343	215
		Joy 6	140786 ✓	6S	26E	4	343	217
		Joy 7	140787 ✓	6S	26E	4	343	219
		Joy 8	140788 ✓	6S	26E	4	343	221
		Joy 9	140789 ✓	6S	26E	4	343	223
		Joy 10 Amended	140790 ✓	6S	26E	4	343	225
		Joy 11 Amended	140791 ✓	6S	26E	5	343	227
		Joy 12 Amended	140792 ✓	6S	26E	5	343	229
		Joy 13 Amended	140793 ✓	6S	26E	5	343	231
		Joy 14 Amended	140794 ✓	6S	26E	5	343	233
		Joy 15 Amended	140795 ✓	6S	26E	5	343	235
		Joy 16	140796 ✓	5S	26E	33	343	237
		Joy 17	140797 ✓	5S	26E	33	343	239
		Joy 18	140798 ✓	5S	26E	33	343	241
		Joy 19	140799 ✓	5S	26E	33	343	243
		Joy 20	140800 ✓	5S	26E	33	343	245
		Joy 21	140801 ✓	5S	26E	33	343	247
		Joy 22	140802 ✓	5S	26E	33	343	249
		Joy 23	140803 ✓	5S	26E	33	343	251
		Joy 24	140804 ✓	5S	26E	33	343	253
		Joy 25	140805 ✓	6S	26E	4	343	255
		Joy 26	140806 ✓	6S	26E	4	343	257
		Joy 27	140807 ✓	6S	26E	4	343	259
		Joy 28	140808 ✓	6S	26E	4	343	261
		Joy 29	140809 ✓	6S	26E	4	343	263
		Joy 30	140810 ✓	6S	26E	4	343	265
		Joy 31	140811 ✓	6S	26E	4	343	267
		Joy 32	140812 ✓	6S	26E	4	343	269
		Joy 33	140813 ✓	6S	26E	4	343	271
		Joy 34	140814 ✓	6S	26E	4	343	273
		Joy 35	140815 ✓	6S	26E	4	343	275
		Joy 36	140816 ✓	6S	26E	4	343	277
		Joy 37 Amended	140817 ✓	6S	26E	4	343	279
		Joy 38	140818 ✓	6S	26E	4	343	281

"Postmarked timely"

40

ENTERED IN COMPUTER
9/8/04 RE

Type	Group	Name	AMC Number	T	R	S	Book	Page
		Joy 39 Amended	140819 ✓	6S	26E	4	343	283
		Joy 40 Amended	140820 ✓	6S	26E	4	343	285
		Joy 41	140821 ✓	5S	26E	33	343	287
		Joy 42	140822 ✓	5S	26E	33	343	289
		Joy 43	140823 ✓	5S	26E	33	343	291
		Joy 44	140824 ✓	5S	26E	33	343	293
		Joy 45	140825 ✓	5S	26E	33	343	295
		Joy 46	140826 ✓	6S	26E	3	343	297
		Joy 47	140827 ✓	6S	26E	3	343	299
		Joy 48	140828 ✓	6S	26E	3	343	301
		Joy 49	140829 ✓	6S	26E	3	343	303
		Joy 50	140830 ✓	6S	26E	3	343	305
		Joy 51	140831 ✓	6S	26E	3	343	307
		Joy 52	140832 ✓	6S	26E	3	343	309
		Joy 53	140833 ✓	6S	26E	3	343	311
		Joy 54	140834 ✓	5S	26E	34	343	313
		Joy 55	140835 ✓	5S	26E	34	343	315
		Joy 56	140836 ✓	5S	26E	34	343	317
		Joy 57A	140837 ✓	6S	26E	3	478	265
		Joy 58	140838 ✓	6S	26E	3	343	321
		Joy 59A	140839 ✓	6S	26E	3	481	933
		Joy 60	140840 ✓	6S	26E	3	343	325
		Joy 61	140841 ✓	6S	26E	3	343	327
		Joy 62	140842 ✓	6S	26E	3	343	329
		Joy 63	140843 ✓	6S	26E	3	343	331
		Joy 64	140844 ✓	6S	26E	3	343	333
		Joy 65	140845 ✓	6S	26E	3	343	335
		Joy 66	140846 ✓	6S	26E	3	343	337
		Joy 67	140847 ✓	6S	26E	3	343	339
		Joy 68	140848 ✓	6S	26E	3	343	341
		Joy 69	140849 ✓	6S	26E	3	343	343
		Joy 70	140850 ✓	6S	26E	3	343	345
		Joy 71	140851 ✓	6S	26E	3	343	347
		Joy 72 Amended	140852 ✓	6S	26E	3	471	639
		Joy 73 Amended	140853 ✓	6S	26E	10	471	641
		Joy 74 Amended	140854 ✓	6S	26E	3	471	643
		Joy 75	140855 ✓	6S	26E	34	343	355
		Joy 76A	140856 ✓	6S	26E	3	481	881
		Joy 77A	140857 ✓	6S	26E	3	481	883
		Joy 78A	140858 ✓	6S	26E	3	481	885
		Joy 79 Amended	140859 ✓	6S	26E	9	343	363

"Postmarked timely"

Friday, July 23, 2004

41

Page 7 of 45

ENTERED IN COMPUTER
RE 9/8/04

Type	Group	Name	AMC Number	T	R	S	Book	Page
		Joy 80 Amended	140860	6S	26E	10	471	645
		Joy 81 Amended	140861	6S	26E	9	343	367
		Joy 82 Amended	140862	6S	26E	9	471	647
		Joy 83 Amended	140863	6S	26E	9	343	371
		Joy 84 Amended	140864	6S	26E	9	343	373
		Joy 85 Amended	140865	6S	26E	9	343	375
		Joy 86 Amended	140866	6S	26E	8	343	377
		Joy 87 Amended	140867	6S	26E	8	343	379
		Joy 88 Amended	140868	6S	26E	8	343	381
		Joy 89 Amended	140869	6S	26E	8	343	383
		Joy 90 Amended	140870	6S	26E	8	343	385
		Joy 91 Amended	140871	6S	26E	8	343	387
		Joy 92 Amended	140872	6S	26E	8	343	389
		Joy 93	318041	6S	26E	5	442	288
		Joy 94	318042	6S	26E	5	442	290
		Joy 95	318043	6S	26E	5	442	292
		Joy 96	318044	6S	26E	5	442	294
		Joy 97	318045	6S	26E	5	442	296
		Joy 98	318046	6S	26E	5	442	298
		Joy 99	318047	6S	26E	5	442	300
		Joy 100	318048	6S	26E	5	442	302
		Joy 101	318049	6S	26E	5	442	304
		Joy 102	318050	6S	26E	5	442	306
		Joy 103	318051	6S	26E	5	442	308
		Joy 104	318052	6S	26E	5	442	310
		Joy 105	318053	6S	26E	5	442	312
		Joy 106	318054	6S	26E	4	442	314
		Joy 107	318055	6S	26E	4	442	316
		Joy 108	318056	6S	26E	4	442	318
		Joy 109	318057	6S	26E	4	442	320
		Joy 110	324842	6S	26E	8	454	4
		Joy 111	324843	6S	26E	8	454	6
		Joy 112	324844	6S	26E	8	454	8
		Joy 113	324845	6S	26E	8	454	10
		Joy 114	324846	6S	26E	8	454	12
		Joy 115	324847	6S	26E	8	454	14
		Joy 116	324848	6S	26E	8	454	16
		Joy 117	324849	6S	26E	8	454	18
		Joy 118	324850	6S	26E	8	454	20
		Joy 119	324851	6S	26E	8	454	22
		Joy 120	324852	6S	26E	8	454	24

"postmarked timely"

ENTERED IN COMPUTER
RE 9/8/04

Type	Group	Name	AMC Number	T	R	S	Book	Page
		Joy 121	324853	6S	26E	8	454	26
		Joy 122	324854	6S	26E	8	454	28
		Joy 123	324855	6S	26E	8	454	30
		Joy 124	324856	6S	26E	8	454	32
		Joy 125	324857	6S	26E	9	454	34
		Joy 126	324858	6S	26E	9	454	36
		Joy 127	324859	6S	26E	9	454	38
		Joy 128	324860	6S	26E	9	454	40
		Joy 129	324861	6S	26E	9	454	42
		Joy 130	324862	6S	26E	9	454	44
		Joy 131	324863	6S	26E	9	454	46
		Joy 132	324864	6S	26E	9	454	48
		Joy 133	324865	6S	26E	9	454	50
		Joy 134	326466	6S	26E	8	460	459
		Joy 135	326467	6S	26E	8	460	461
		Joy 136	326468	6S	26E	8	460	463
		Joy 137	326469	6S	26E	8	460	465
		Joy 138	326470	6S	26E	8	460	467
		Joy 139	326471	6S	26E	8	460	469
		Joy 140	326472	6S	26E	17	460	471
		Joy 141	326473	6S	26E	17	460	473
		Joy 142	326474	6S	26E	9	460	475
		Joy 143	326475	6S	26E	9	460	477
		Joy 145	326477	6S	26E	9	460	481
		Joy 146	326478	6S	26E	9	460	483
		Joy 147	326479	6S	26E	9	460	485
		Joy 148	326480	6S	26E	9	460	487
		Joy 149	326481	6S	26E	9	460	489
		Joy 150 Amended	326482	6S	26E	9	471	649
		Joy 151 Amended	326483	6S	26E	9	471	651
		Joy 152 Amended	326484	6S	26E	9	471	653
		Joy 153 Amended	326485	6S	26E	9	471	655
		Joy 154 Amended	326486	6S	26E	9	471	657
		Joy 155 Amended	326487	6S	26E	9	471	659
		Joy 156 Amended	326488	6S	26E	9	471	661
		Joy 157 Amended	326489	6S	26E	9	471	663
		Joy 158 Amended	326490	6S	26E	9	471	665
		Joy 159 Amended	326491	6S	26E	9	471	667
		Joy 144	326592	6S	26E	9	461	126
		Joy 160	329094	6S	26E	10	471	535
		Joy 161	329095	6S	26E	10	471	537

"Postmarked timely"

Friday, July 23, 2004

Page 9 of 45

ENTERED IN COMPUTER
RE 9/8/04

41

Type	Group	Name	AMC Number	T	R	S	Book	Page
		Joy 162	329096	6S	26E	10	471	539
		Joy 163	329097	6S	26E	10	471	541
		Joy 164	329098	6S	26E	10	471	543
		Joy 165	329099	6S	26E	10	471	545
		Joy 166	329100	6S	26E	10	471	547
		Joy 167	329101	6S	26E	10	471	549
		Joy 168	329102	6S	26E	10	471	551
		Joy 169	329103	6S	26E	10	471	553
		Joy 170	329104	6S	26E	10	471	555
		Joy 171	329105	6S	26E	10	471	557
		Joy 172	329106	6S	26E	10	471	559
		Joy 173	329107	6S	26E	10	471	561
		Joy 174	329108	6S	26E	10	471	563
		Joy 175	329109	6S	26E	10	471	565
		Joy 176	329110	6S	26E	10	471	567
		Joy 177	329111	6S	26E	10	471	569
		Joy 178	329112	6S	26E	10	471	571
		Joy 179	329113	6S	26E	10	471	573
		Joy 180	329114	6S	26E	10	471	575
		Joy 181	329115	6S	26E	10	471	577
		Joy 182	329116	6S	26E	10	471	579
		Joy 183	329117	6S	26E	10	471	581
		Joy 184	329118	6S	26E	10	471	583
		Joy 185	329119	6S	26E	10	471	585
		Joy 186	329120	6S	26E	10	471	587
		Joy 187	329121	6S	26E	10	471	589
		Joy 188	329122	6S	26E	10	471	591
		Joy 189	329123	6S	26E	10	471	593
		Joy 190	329124	6S	26E	11	471	595
		Joy 191	329125	6S	26E	11	471	597
		Joy 192	329126	6S	26E	11	471	599
		Joy 193	329127	6S	26E	11	471	601
		Joy 194	329128	6S	26E	11	471	603
		Joy 195	329129	6S	26E	11	471	605
		Joy 196	329130	6S	26E	11	471	607
		Joy 197	329131	6S	26E	11	471	609
		Joy 198	329132	6S	26E	3	471	611
		Joy 199	329133	6S	26E	3	471	613
		Joy 200	329134	6S	26E	3	471	615
		Joy 201	329135	6S	26E	3	471	617
		Joy 202	329136	6S	26E	3	471	619

"postmarked timely"

RS 9/8/04

41

Type	Group	Name	AMC Number	T	R	S	Book	Page
		Joy 203A	329137 ✓	6S	26E	3	481	907
		Joy 204	329138 ✓	6S	26E	3	471	623
		Joy 205A	329139 ✓	6S	26E	3	481	909
		Joy 206A	329140 ✓	6S	26E	2	481	911
		Joy 207A	329141 ✓	6S	26E	2	481	913
		Joy 208A	329142 ✓	6S	26E	2	481	915
		Joy 209A	329143 ✓	6S	26E	2	481	917
		Joy 210A	329144 ✓	6S	26E	2	481	919
		Joy 212A	329145 ✓	6S	26E	2	481	923
		Joy 211	330967 ✓	6S	26E	2	481	921
		Joy 213	330968 ✓	6S	26E	2	481	925
		Joy 214	330969 ✓	6S	26E	2	478	215
		Joy 215	330970 ✓	6S	26E	2	478	217
		Joy 216	330971 ✓	6S	26E	2	478	219
		Joy 217	330972 ✓	6S	26E	2	478	221
		Joy 218	330973 ✓	6S	26E	2	478	223
		Joy 219	330974 ✓	6S	26E	2	481	927
		Joy 220	330975 ✓	6S	26E	2	481	929
		Joy 221	330976 ✓	6S	26E	2	481	931
		Joy 222	330977 ✓	6S	26E	1	478	231
		Joy 223	330978 ✓	6S	26E	1	478	233
		Joy 224	330979 ✓	5S	26E	34	481	889
		Joy 225	330980 ✓	5S	26E	34	478	77
		Joy 226	330981 ✓	5S	26E	34	481	891
		Joy 227	330982 ✓	5S	26E	34	481	893
		Joy 228	330983 ✓	5S	26E	34	478	83
		Joy 229	330984 ✓	6S	26E	2	478	85
		Joy 230	330985 ✓	6S	26E	2	478	87
		Joy 231	330986 ✓	6S	26E	2	481	895
		Joy 232	330987 ✓	6S	26E	2	478	91
		Joy 233	330988 ✓	6S	26E	2	478	93
		Joy 234	330989 ✓	6S	26E	2	478	95
		Joy 235	330990 ✓	6S	26E	2	478	97
		Joy 236	330991 ✓	6S	26E	2	478	99
		Joy 237	330992 ✓	6S	26E	2	481	897
		Joy 238	330993 ✓	6S	26E	2	478	103
		Joy 239	330994 ✓	6S	26E	2	481	899
		Joy 240	330995 ✓	6S	26E	2	478	107
		Joy 241	330996 ✓	5S	26E	34	481	901
		Joy 242	330997 ✓	5S	26E	34	478	111
		Joy 243	330998 ✓	5S	26E	34	481	903

"Postmarked timely"

Friday, July 23, 2004

41

ENTERED IN COMPUTER

RS 9/8/04

Type	Group	Name	AMC Number	T	R	S	Book	Page
		Joy 244	330999 ✓	5S	26E	34	478	115
		Joy 245	331000 ✓	5S	26E	34	481	905
		Joy 246	331001 ✓	5S	26E	34	478	119
		Joy 247	331002 ✓	5S	26E	34	478	121
		Joy 248	331003 ✓	5S	26E	34	478	123
		Joy 249	331004 ✓	5S	26E	34	478	125
		Joy 250	331005 ✓	5S	26E	34	478	127
		Joy 251	331006 ✓	6S	26E	2	478	129
		Joy 252	331007 ✓	6S	26E	2	478	131
		Joy 253	331008 ✓	6S	26E	2	478	133
		Joy 254	331009 ✓	6S	26E	2	478	135
		Joy 255	331010 ✓	6S	26E	2	478	137
		Joy 256	331011 ✓	6S	26E	2	478	139
		Joy 257	331012 ✓	6S	26E	2	478	141
		Joy 258	331013 ✓	6S	26E	2	478	143
		Joy 259	331014 ✓	6S	26E	2	478	145
		Joy 260	331015 ✓	6S	26E	2	478	147
		Joy 261	331016 ✓	6S	26E	2	478	149
		Joy 262	331017 ✓	6S	26E	2	478	151
		Joy 263	331018 ✓	5S	26E	35	478	153
		Joy 264	331019 ✓	5S	26E	35	478	155
		Joy 266	331020 ✓	5S	26E	35	478	157
		Joy 267	331021 ✓	5S	26E	35	478	159
		Joy 268	331022 ✓	5S	26E	35	478	161
		Joy 269	331023 ✓	5S	26E	35	478	163
		Joy 270	331024 ✓	5S	26E	35	478	165
		Joy 271	331025 ✓	5S	26E	35	478	167
		Joy 272	331026 ✓	5S	26E	35	478	169
		Joy 273	331027 ✓	6S	26E	1	478	235
		Joy 274	331028 ✓	6S	26E	1	478	171
		Joy 275	331029 ✓	6S	26E	1	478	173
		Joy 276	331030 ✓	6S	26E	1	478	175
		Joy 277	331031 ✓	6S	26E	1	478	177
		Joy 278	331032 ✓	6S	26E	1	478	179
		Joy 279	331033 ✓	6S	26E	1	478	181
		Joy 280	331034 ✓	5S	26E	35	478	183
		Joy 281	331035 ✓	5S	26E	35	478	185
		Joy 282	331036 ✓	5S	26E	36	478	237
		Joy 283	331037 ✓	5S	26E	36	478	239
		Joy 284	331038 ✓	6S	26E	3	481	887
		Joy 285	331727 ✓	6S	26E	15	483	765

"Postmarked timely"

41

ENTERED IN COMPUTER
R2 9/8/04

Type	Group	Name	AMC Number	T	R	S	Book	Page
		Joy 286	331728 ✓	6S	26E	15	483	767
		Joy 287	331729 ✓	6S	26E	15	483	769
		Joy 288	331730 ✓	6S	26E	15	483	771
		Joy 289	331731 ✓	6S	26E	15	483	773
		Joy 290	331732 ✓	6S	26E	15	483	775
		Joy 291	331733 ✓	6S	26E	15	483	777
		Joy 292	331734 ✓	6S	26E	15	483	779
		Joy 293	331735 ✓	6S	26E	15	483	781
		Joy 294	331736 ✓	6S	26E	15	483	783
		Joy 295	331737 ✓	6S	26E	15	483	785
		Joy 296	331738 ✓	6S	26E	15	483	787
		Joy 297	331739 ✓	6S	26E	15	483	789
		Joy 298	331740 ✓	6S	26E	15	483	791
		Joy 299	331741 ✓	6S	26E	15	483	793
		Joy 300	331742 ✓	6S	26E	15	483	795
		Joy 301	331743 ✓	6S	26E	15	483	797
		Joy 302	331744 ✓	6S	26E	15	483	799
		Joy 303	331745 ✓	6S	26E	14	483	801
		Joy 304	331746 ✓	6S	26E	14	483	803
		Joy 305	331747 ✓	6S	26E	14	483	805
		Joy 306	331748 ✓	6S	26E	14	483	807
		Joy 307	331749 ✓	6S	26E	14	483	809
		Joy 308	331750 ✓	6S	26E	14	483	811
		Joy 309	331751 ✓	6S	26E	14	483	813
		Joy 310	331752 ✓	6S	26E	14	483	815
		Joy 312	331753 ✓	6S	26E	14	483	817
	DP LOCK							
		LOCK 1	329146 ✓	5S	26E	35	471	669
		LOCK 2	329147 ✓	5S	26E	35	471	671
		LOCK 3	329148 ✓	5S	26E	35	471	673
		LOCK 4A	329149 ✓	5S	26E	35	478	255
		LOCK 5	329150 ✓	5S	26E	35	471	677
		LOCK 6A	329151 ✓	5S	26E	35	478	257
		LOCK 7A	329152 ✓	5S	26E	35	478	259
		LOCK 8A	329153 ✓	5S	26E	35	478	261
		LOCK 9	329154 ✓	5S	26E	35	471	685
		LOCK 10	329155 ✓	5S	26E	35	471	687
	DP Mardis Gras							
		MG 57	324866 ✓	5S	26E	30	453	861
		MG 58	324867 ✓	5S	26E	30	453	863
		MG 59	324868 ✓	5S	26E	30	453	865

"Postmarked timely"

Friday, July 23, 2004

ENTERED IN COMPUTER Page 13 of 45

72 9/8/04

Type	Group	Name	AMC Number	T	R	S	Book	Page
		MG 60	324869 ✓	5S	26E	30	453	867
		MG 61	324870 ✓	5S	26E	30	453	869
		MG 62	324871 ✓	5S	26E	30	453	871
		MG 63	324872 ✓	5S	26E	30	453	873
		MG 64	324873 ✓	5S	26E	30	453	875
		MG 65	324874 ✓	5S	26E	30	453	877
		MG 66	324875 ✓	5S	26E	30	453	879
		MG 67	324876 ✓	5S	26E	30	453	881
		MG 68	324877 ✓	5S	26E	30	453	883
		MG 69	324878 ✓	5S	26E	30	453	885
		MG 70	324879 ✓	5S	26E	30	453	887
		MG 71	324880 ✓	5S	26E	30	453	889
		MG 72	324881 ✓	5S	26E	30	453	891
		MG 73	324882 ✓	5S	26E	30	453	893
		MG 74	324883 ✓	5S	26E	30	453	895
		MG 113	324884 ✓	5S	26E	30	453	921
		MG 114	324885 ✓	5S	26E	30	453	923
		MG 115	324886 ✓	5S	26E	30	453	925
		MG 116	324887 ✓	5S	26E	30	453	927
		MG 117	324888 ✓	5S	26E	30	453	929
		MG 118	324889 ✓	5S	26E	30	453	931
		MG 119	324890 ✓	5S	26E	30	453	897
		MG 120	324891 ✓	5S	26E	30	453	899
		MG 121	324892 ✓	5S	26E	30	453	901
		MG 122	324893 ✓	5S	26E	30	453	903
		MG 123	324894 ✓	5S	26E	30	453	905
		MG 124	324895 ✓	5S	26E	30	453	907
		MG 125	324896 ✓	5S	26E	30	453	909
		MG 126	324897 ✓	5S	26E	30	453	911
		MG 127	324898 ✓	5S	26E	30	453	913
		MG 128	324899 ✓	5S	26E	30	453	915
		MG 129	324900 ✓	5S	26E	30	453	917
		MG 130	324901 ✓	5S	26E	30	453	919
		MG 179	324902 ✓	5S	25E	25	453	933
		MG 180	324903 ✓	5S	25E	25	453	935
		MG 181	324904 ✓	5S	25E	25	453	937
		MG 182	324905 ✓	5S	25E	25	453	939
		MG 183	324906 ✓	5S	25E	25	453	941
		MG 184	324907 ✓	5S	25E	25	453	943
		MG 185	324908 ✓	5S	25E	25	453	945
		MG 186	324909 ✓	5S	25E	25	453	947

"Postmarked timely"

ENTERED IN COMPUTER

RE 9/8/04

41

Type	Group	Name	AMC Number	T	R	S	Book	Page
		MG 187	324910 ✓	5S	25E	25	453	949
		MG 188	324911 ✓	5S	25E	25	453	951
		MG 189	324912 ✓	5S	25E	25	453	953
		MG 190	324913 ✓	5S	25E	25	453	955
		MG 191	324914 ✓	5S	25E	25	453	957
		MG 192	324915 ✓	5S	25E	25	453	959
		MG 193	324916 ✓	5S	25E	25	453	961
		MG 194	324917 ✓	5S	25E	25	453	963
		MG 195	324918 ✓	5S	25E	25	453	965
		MG 196	324919 ✓	5S	25E	25	453	967
		MG 223	324920 ✓	5S	25E	25	453	969
		MG 224	324921 ✓	5S	25E	25	453	971
		MG 225	324922 ✓	5S	25E	25	453	973
		MG 226	324923 ✓	5S	25E	25	453	975
		MG 227	324924 ✓	5S	25E	25	453	977
		MG 228	324925 ✓	5S	25E	25	453	979
		MG 229	324926 ✓	5S	25E	25	453	981
		MG 230	324927 ✓	5S	25E	25	453	983
		MG 231	324928 ✓	5S	25E	25	453	985
		MG 232	324929 ✓	5S	25E	25	453	987
		MG 233	324930 ✓	5S	25E	25	453	989
		MG 234	324931 ✓	5S	25E	25	453	991
		MG 235	324932 ✓	5S	25E	25	453	993
		MG 236	324933 ✓	5S	25E	25	453	995
		MG 237	324934 ✓	5S	25E	25	453	997
		MG 238	324935 ✓	5S	25E	25	453	999
		MG 239	324936 ✓	5S	25E	25	454	0
		MG 240	324937 ✓	5S	25E	25	454	0
		MG 1	329064 ✓	5S	26E	20	471	475
		MG 2	329065 ✓	5S	26E	20	471	477
		MG 3	329066 ✓	5S	26E	20	471	479
		MG 4	329067 ✓	5S	26E	20	471	481
		MG 5	329068 ✓	5S	26E	20	471	483
		MG 16	329069 ✓	5S	26E	20	471	485
		MG 17	329070 ✓	5S	26E	20	471	487
		MG 18	329071 ✓	5S	26E	20	471	489
		MG 19	329072 ✓	5S	26E	20	471	491
		MG 20	329073 ✓	5S	26E	20	471	493
		MG 21	329074 ✓	5S	26E	20	471	495
		MG 22	329075 ✓	5S	26E	20	471	497
		MG 23	329076 ✓	5S	26E	20	471	499

"Postmarked timely"

Friday, July 23, 2004

41

Page 15 of 45

ENTERED IN COMPUTER

RE 9/8/04

Type	Group	Name	AMC Number	T	R	S	Book	Page
		MG 24	329077 ✓	5S	26E	20	471	501
		MG 25	329078 ✓	5S	26E	20	471	503
		MG 75	329079 ✓	5S	26E	19	471	505
		MG 76	329080 ✓	5S	26E	19	471	507
		MG 77	329081 ✓	5S	26E	19	471	509
		MG 78	329082 ✓	5S	26E	19	471	511
		MG 79	329083 ✓	5S	26E	19	471	513
		MG 80	329084 ✓	5S	26E	19	471	515
		MG 81	329085 ✓	5S	26E	19	471	517
		MG 82	329086 ✓	5S	26E	19	471	519
		MG 83	329087 ✓	5S	26E	19	471	521
		MG 84	329088 ✓	5S	26E	19	471	523
		MG 131	329089 ✓	5S	26E	19	471	525
		MG 133	329090 ✓	5S	26E	19	471	527
		MG 135	329091 ✓	5S	26E	19	471	529
		MG 137	329092 ✓	5S	26E	19	471	531
		MG 139	329093 ✓	5S	26E	19	471	533
	DP Red Dyke							
		Red Dyke #13	141232 ✓	5S	26E	28	344	109
		Red Dyke #14	141233 ✓	5S	26E	28	344	111
	DP Spring							
		Spring No. 1	340904 ✓	5S	26E	26	508	605
		Spring No. 2	340905 ✓	5S	26E	26	508	606
		Spring No. 5	340908 ✓	5S	26E	35	508	609
		Spring No. 7	340910 ✓	5S	26E	26	508	611
		Spring No. 9	340912 ✓	5S	26E	26	508	613
		Spring No. 11	340914 ✓	5S	26E	26	508	615
		Spring No. 13	340916 ✓	5S	26E	26	508	617
		Spring No. 15	340918 ✓	5S	26E	26	508	619
		Spring No. 17	340920 ✓	5S	26E	26	508	621
		Spring No. 19	340922 ✓	5S	26E	26	508	623
	LS A-1							
		A-1A	67596 ✓	6S	26E	12	410	469
	LS Ace							
		Ace 1A	101235 ✓	5S	27E	31	415	311
		Ace 2A	101236 ✓	5S	27E	31	415	287
		Ace 3A	101237 ✓	5S	27E	31	415	285
		Ace 4A	101238 ✓	5S	27E	31	415	313
		Ace 5A	101239 ✓	6S	27E	9	416	918
		Ace 6A	101240 ✓	6S	27E	9	416	920
		Ace 7A	101241 ✓	6S	27E	9	416	922

"Postmarked timely"

31

ENTERED IN COMPUTER

RE 9/8/04

Type	Group	Name	AMC Number	T	R	S	Book	Page
		Ace 8A	101242 ✓	6S	27E	9	416	924
		Ace 9A	101243 ✓	6S	27E	9	416	926
		Ace 10A	101244 ✓	6S	27E	9	416	928
		Ace 11A	101245 ✓	6S	27E	9	416	930
		Ace 12A	101246 ✓	6S	27E	9	416	932
		Ace 13A	101247 ✓	6S	27E	9	416	934
		Ace 14A	101248 ✓	6S	27E	9	416	936
		Ace No. 15	101249 ✓	6S	27E	9	324	264
		Ace No. 16	101250 ✓	6S	27E	18	324	266
		Ace No. 17	101251 ✓	6S	27E	17	324	268
		Ace 18A	101252 ✓	6S	27E	18	410	355
		Ace 19A	101253 ✓	6S	26E	14	414	31
		Ace 20A	101254 ✓	6S	26E	14	414	33
		Ace No. 21	101255 ✓	6S	26E	1	324	276
		Ace No. 22	101256 ✓	6S	26E	1	324	278
		Ace No. 23	101257 ✓	6S	26E	1	324	280
		Ace No. 24	101258 ✓	6S	26E	1	324	282
		Ace No. 25	101259 ✓	6S	26E	1	324	284
		Ace No. 26	101260 ✓	6S	26E	1	324	286
		Ace No. 27	101261 ✓	6S	26E	1	324	288
		Ace No. 28	101262 ✓	6S	26E	1	324	290
		Ace No. 29	101263 ✓	6S	26E	1	324	292
		Ace No. 30	101264 ✓	6S	26E	1	324	294
		Ace No. 31	101265 ✓	6S	26E	1	324	296
		Ace No. 32	101266 ✓	6S	27E	6	324	298
		Ace No. 33	101267 ✓	6S	27E	6	324	300
		Ace No. 34	101268 ✓	6S	27E	6	324	302
		Ace No. 35	101269 ✓	6S	26E	1	324	304
		Ace No. 36	101270 ✓	6S	26E	1	324	306
		Ace No. 37	101271 ✓	6S	27E	6	324	308
		Ace No. 38	101272 ✓	6S	27E	6	324	310
		Ace No. 39	101273 ✓	6S	27E	6	324	312
		Ace No. 40	101274 ✓	6S	27E	6	324	314
		Ace No. 41	101275 ✓	6S	27E	6	324	316
		Ace No. 42	101276 ✓	6S	27E	6	324	318
		Ace No. 43	101277 ✓	6S	27E	6	324	320
		Ace No. 44	101278 ✓	6S	27E	6	324	322
		Ace No. 45	101279 ✓	6S	27E	6	324	324
		Ace No. 46	101280 ✓	6S	27E	6	324	326
		Ace No. 47	101281 ✓	6S	27E	6	324	328
		Ace 48A	101282 ✓	6S	26E	11	410	397

"Postmarked timely"

41

ENTERED IN COMPUTER

R2 9/8/04

Type	Group	Name	AMC Number	T	R	S	Book	Page
		Ace 49A	101283 ✓	6S	26E	11	410	399
		Ace 50A	101284 ✓	6S	26E	11	410	401
		Ace 51A	101285 ✓	6S	26E	11	478	241
		Ace 52A	101286 ✓	6S	26E	11	478	243
		Ace 53A	101287 ✓	6S	26E	11	478	245
		Ace 54A	101288 ✓	6S	26E	2	478	247
		Ace 56A	101290 ✓	6S	26E	1	410	413
		Ace 57A	101291 ✓	6S	26E	1	478	251
		Ace 58A	101292 ✓	6S	26E	1	410	417
		Ace 59A	101293 ✓	6S	26E	1	410	419
		Ace 60A	101294 ✓	6S	26E	1	410	421
		Ace 61A	101295 ✓	6S	26E	1	410	423
		Ace 62A	101296 ✓	6S	26E	1	410	425
		Ace 55A	267894 ✓	6S	26E	2	478	249
	LS Alpha							
		Alpha 61A	67829 ✓	6S	27E	20	420	29
		Alpha 62A	67830 ✓	6S	27E	20	420	31
		Alpha 63A	67831 ✓	6S	27E	20	420	33
		Alpha 64A	67832 ✓	6S	27E	20	420	35
		Alpha 65A	67833 ✓	6S	27E	20	420	37
		Alpha 66A	67834 ✓	6S	27E	20	420	39
		Alpha 67A	67835 ✓	6S	27E	20	420	41
		Alpha 68A	67836 ✓	6S	27E	20	420	43
		Alpha #69	67837 ✓	6S	27E	20	46	30
		Alpha #70	67838 ✓	6S	27E	20	46	31
		Alpha #71	67839 ✓	6S	27E	20	46	32
		Alpha #72	67840 ✓	6S	27E	20	46	33
		Alpha #73	67841 ✓	6S	27E	20	46	34
		Alpha #74	67842 ✓	6S	27E	20	46	35
	LS Beta							
		Beta 61A	67844 ✓	6S	27E	20	420	15
		Beta #62	67845 ✓	6S	27E	20	45	543
		Beta 63A	67846 ✓	6S	27E	20	420	17
		Beta #64	67847 ✓	6S	27E	17	45	545
		Beta 65A	67848 ✓	6S	27E	17	420	19
		Beta #66	67849 ✓	6S	27E	17	45	547
		Beta 67A	67850 ✓	6S	27E	17	420	21
		Beta #68	67851 ✓	6S	27E	17	45	549
		Beta 69A	67852 ✓	6S	27E	17	420	23
		Beta #70	67853 ✓	6S	27E	17	45	551
		Beta #71	67854 ✓	6S	27E	17	45	552

"postmarked timely"

Friday, July 23, 2004

39

Page 18 of 45

ENTERED IN COMPUTER
RE 9/8/04

Type	Group	Name	AMC Number	T	R	S	Book	Page
		Beta 72A	67855 —	6S	27E	17	420	25
		Beta #73	67856 —	6S	27E	17	45	554
		Beta 74A	67857 ✓	6S	27E	17	420	27
		Beta #75	67858 —	6S	27E	17	45	556
		Beta #76	67859 —	6S	27E	17	45	557
		Beta #77	67860 —	6S	27E	17	45	558
		Beta #78	67861 —	6S	27E	17	45	559
		Beta 83A	67866 —	6S	27E	18	410	359
		Beta 84A	67867 —	6S	27E	18	410	361
		Beta 86A	67869 —	6S	27E	18	410	365
		Beta 88A	67871 —	6S	27E	18	410	369
		Beta 81R	289517 —	6S	27E	18	410	357
		Beta 85R	289518 —	6S	27E	18	410	363
		Beta 87R	289519 —	6S	27E	18	410	367
		Beta 89R	289520 —	6S	27E	18	410	371
		Beta 90R	289521 —	6S	27E	18	410	373
		Beta 92R	289522 —	6S	27E	18	410	375
		Beta 94	309596 —	6S	27E	18	431	608
	LS Burgermeister							
		Burgermeister A	67597 —	6S	26E	11	410	475
	LS Bush							
		Bush 17A	67600 —	6S	26E	23	413	991
		Bush 18A	67601 —	6S	26E	23	413	993
		Bush 19A	67602 —	6S	26E	23	413	995
		Bush 20A	67603 —	6S	26E	23	413	997
		Bush 21A	67604 —	6S	26E	23	413	999
		Bush 22A	67605 —	6S	26E	23	414	1
		Bush 23A	67606 —	6S	26E	23	414	3
		Bush 24A	67607 —	6S	26E	23	414	5
		Bush 25A	67608 —	6S	26E	14	414	7
		Bush 26A	67609 —	6S	26E	14	414	9
		Bush 27A	67610 —	6S	26E	14	414	11
		Bush 28A	67611 —	6S	26E	14	414	13
		Bush 29A	67612 —	6S	26E	14	414	15
		Bush 30A	67613 —	6S	26E	14	414	17
		Bush 31A	67614 —	6S	26E	14	414	19
		Bush 32A	67615 —	6S	26E	14	414	21
		Bush 33A	67616 —	6S	26E	14	414	23
		Bush 34A	67617 —	6S	26E	14	414	25
		Bush 35A	67618 —	6S	26E	14	414	27
		Bush 36A	67619 —	6S	26E	14	414	29

"postmarked timely"

Friday, July 23, 2004

39

Page 19 of 45

ENTERED IN COMPUTER

RE 9/8/04

Type	Group	Name	AMC Number	T	R	S	Book	Page
LS Con. Metals								
		Con. Metals No. 8A	67623 ✓	6S	26E	12	410	433
		Con. Metals No. 9A	67624 ✓	6S	26E	12	410	435
		Con. Metals No. 10A	67625 ✓	6S	26E	12	410	437
		Con. Metals No. 11A	67626 ✓	6S	26E	12	410	439
		Con. Metals No. 12A	67627 ✓	6S	26E	12	410	441
		Con. Metals No. 15A	67628 ✓	6S	26E	12	410	443
		Con. Metals No. 16A	67629 ✓	6S	26E	12	410	445
		Con. Metals No. 17A	67630 ✓	6S	26E	12	410	447
		Con. Metals No. 18A	67631 ✓	6S	26E	12	410	449
		Con. Metals No. 20A	67633 ✓	6S	26E	12	410	451
		Con. Metals No. 6R	290504 ✓	6S	26E	12	411	241
		Con. Metals No. 7R	290505 ✓	6S	26E	12	411	243
LS Coors								
		Coors A	67634 ✓	6S	26E	12	410	471
LS Delta								
		Delta 54	67738 ✓	6S	27E	9	47	514
		Delta No. 55	67739 ✓	6S	27E	9	51	469
		Delta No. 56	67740 ✓	6S	27E	9	51	470
		Delta #57	67741 ✓	6S	27E	16	46	185
		Delta #58	67742 ✓	6S	27E	9	46	186
		Delta #59	67743 ✓	6S	27E	16	46	187
		Delta #60	67744 ✓	6S	27E	9	46	188
		Delta #61	67745 ✓	6S	27E	9	46	189
		Delta #62	67746 ✓	6S	27E	9	46	190
		Delta No. 63	67747 ✓	6S	27E	9	51	468
		Delta No. 65	67748 ✓	6S	27E	9	51	466
		Delta No. 67	67749 ✓	6S	27E	9	51	467
LS Epsilon								
		Epsilon No. 51	67750 ✓	6S	27E	9	51	38
		Epsilon No. 52	67751 ✓	6S	27E	9	51	39
LS Gamma								
		Gamma 63 Amended	67877 ✓	6S	27E	17	47	519
		Gamma #65	67878 ✓	6S	27E	17	45	472
		Gamma #66	67879 ✓	6S	27E	17	45	473
		Gamma #67	67880 ✓	6S	27E	17	45	474
		Gamma #68	67881 ✓	6S	27E	17	45	475
		Gamma #69	67882 ✓	6S	27E	17	45	476
		Gamma #70	67883 ✓	6S	27E	17	45	477
		Gamma No. 71	67884 ✓	6S	27E	17	51	454
		Gamma No. 72	67885 ✓	6S	27E	17	51	455

"Postmarked timely"

36

ENTERED IN COMPUTER
RE 9/8/04

Type	Group	Name	AMC Number	T	R	S	Book	Page
		Gamma #73	67886 ✓	6S	27E	17	45	480
		Gamma #74	67887 ✓	6S	27E	17	45	481
		Gamma 83R	289512 ✓	6S	27E	18	410	345
		Gamma 85R	289513 ✓	6S	27E	18	410	347
		Gamma 87R	289514 ✓	6S	27E	18	410	349
		Gamma 89R	289515 ✓	6S	27E	7	410	351
		Gamma 91R	289516 ✓	6S	27E	7	410	353
	LS Garoga							
		Garoga 4A	67755 ✓	6S	27E	3	416	948
		Garoga 5A	67756 ✓	6S	27E	3	416	950
		Garoga 6A	67757 ✓	6S	27E	3	416	952
		Garoga 7A	67758 ✓	6S	27E	3	416	954
		Garoga 8A	67759 ✓	6S	27E	9	416	956
		Garoga 9A	67760 ✓	6S	27E	9	416	958
		Garoga 10A	67761 ✓	6S	27E	9	416	960
		Garoga 11A	67762 ✓	6S	27E	9	416	962
		Garoga 12A	67763 ✓	6S	27E	9	416	964
		Garoga 13A	67764 ✓	6S	27E	10	416	966
		Garoga 14A	67765 ✓	6S	27E	10	416	968
		Garoga 15A	67766 ✓	6S	27E	10	416	970
		Garoga 16A	67767 ✓	6S	27E	10	416	972
		Garoga #17	67768 ✓	6S	27E	9	46	60
		Garoga #18	67769 ✓	6S	27E	9	46	59
		Garoga #19	67770 ✓	6S	27E	9	46	58
		Garoga #20	67771 ✓	6S	27E	9	46	57
		Garoga #21	67772 ✓	6S	27E	10	46	56
		Garoga #22	67773 ✓	6S	27E	10	46	55
		Garoga #23	67774 ✓	6S	27E	10	46	54
		Garoga #24	67775 ✓	6S	27E	10	46	53
		Garoga #25	67776 ✓	6S	27E	10	46	52
	LS Griesdieck							
		Griesdieck A	67637 ✓	6S	26E	12	410	473
	LS Iron Wood							
		Iron Wood A	67638 ✓	6S	26E	12	410	453
	LS Ithaca							
		Ithaca No. 9A	67639 ✓	6S	26E	12	410	455
		Ithaca No. 12A	67640 ✓	6S	26E	12	410	457
		Ithaca No. 15A	67641 ✓	6S	26E	12	410	459
		Ithaca No. 20A	67642 ✓	6S	26E	12	410	461
	LS Jinks							
		Jinks No. 36	67778 ✓	6S	27E	9	83	127

"Postmarked timely"

Friday, July 23, 2004

36

Page 21 of 45

ENTERED IN COMPUTER
R2 9/8/04

Type	Group	Name	AMC Number	T	R	S	Book	Page
		Jinks No. 37	67779 ✓	6S	27E	16	83	128
		Jinks #3	67893 ✓	6S	27E	17	50	124
		Jinks No. 4	67894 ✓	6S	27E	17	50	125
		Jinks No. 5	67895 ✓	6S	27E	20	50	126
		Jinks No. 6	67896 ✓	6S	27E	20	50	127
		Jinks 22A	67897 ✓	6S	27E	18	410	341
		Jinks 23A	67898 ✓	6S	27E	18	410	343
		Jinks No. 24	67899 ✓	6S	27E	17	50	145
		Jinks No. 25	67900 ✓	6S	27E	17	50	146
		Jinks No. 26	67901 ✓	6S	27E	17	50	147
		Jinks No. 27	67902 ✓	6S	27E	17	83	126
	LS Juanita							
		Juanita A	67903 ✓	6S	27E	7	410	333
	LS Knob Hill							
		Knob Hill No. 20R	290501 ✓	6S	26E	12	411	235
		Knob Hill No. 22R	290502 ✓	6S	26E	12	411	237
	LS Lone Star							
		LS-1	283327 ✓	5S	27E	33	405	418
		LS-2	283328 ✓	5S	27E	33	405	420
		LS-3	283329 ✓	5S	27E	33	405	422
		LS-4	283330 ✓	5S	27E	33	405	424
		LS-5	283331 ✓	5S	27E	33	405	426
		LS-6	283332 ✓	5S	27E	33	405	428
		LS-7	283333 ✓	5S	27E	33	405	430
		LS-8	283334 ✓	5S	27E	33	405	432
		LS-9	283335 ✓	5S	27E	33	405	434
		LS-10	283336 ✓	5S	27E	33	405	436
		LS-11	283337 ✓	5S	27E	33	405	438
		LS-12	283338 ✓	5S	27E	33	405	440
		LS-13	283339 ✓	5S	27E	33	405	442
		LS-14	283340 ✓	5S	27E	33	405	444
		LS-15	283341 ✓	5S	27E	33	405	446
		LS-16	283342 ✓	5S	27E	33	405	448
		LS-17	283343 ✓	6S	27E	3	405	450
		LS-18	283344 ✓	6S	27E	3	405	452
		LS-19	283345 ✓	6S	27E	3	405	454
		LS-20	283346 ✓	6S	27E	3	405	456
		LS-21	289500 ✓	6S	26E	14	410	379
		LS-22	289501 ✓	6S	26E	11	410	381
		LS-23	289502 ✓	6S	26E	1	410	383
		LS-24	289503 ✓	6S	26E	12	410	385

"Postmarked timely"

ENTERED IN COMPUTER
RS 9/8/07

38

Type	Group	Name	AMC Number	T	R	S	Book	Page
		LS-25	289504 ✓	6S	26E	12	410	387
		LS-26	289505 ✓	6S	26E	12	410	389
		LS-27	289506 ✓	6S	27E	7	410	391
		LS-28	289507 ✓	6S	27E	18	410	393
		LS-29	289508 ✓	6S	26E	1	410	395
		LS-30	293492 ✓	6S	26E	23	414	39
		LS-31	293493 ✓	6S	26E	23	414	41
		LS-32	293494 ✓	6S	26E	23	414	43
		LS-33	293495 ✓	6S	26E	23	414	45
		LS-34	293496 ✓	6S	26E	14	414	47
		LS-35	293497 ✓	6S	26E	14	414	49
		LS-36	293498 ✓	6S	26E	14	414	51
		LS-37	294346 ✓	5S	27E	31	415	297
		LS-38	294347 ✓	5S	27E	31	415	307
		LS-39	294348 ✓	5S	27E	31	415	305
		LS-40	294349 ✓	5S	27E	31	415	319
		LS-41	294350 ✓	5S	27E	31	415	303
		LS-42	296318 ✓	6S	27E	10	416	902
		LS-43	296319 ✓	6S	27E	9	416	904
		LS-44	296320 ✓	6S	27E	10	416	906
		LS-45	296321 ✓	6S	27E	9	416	908
		LS-46	296322 ✓	6S	27E	9	416	910
		LS-47	296323 ✓	6S	27E	9	416	912
		LS-48	296324 ✓	6S	27E	9	416	914
		LS-49	296325 ✓	6S	27E	9	416	916
		LS-50	298849 ✓	6S	27E	17	419	992
		LS-51	298850 ✓	6S	27E	17	419	994
		LS-52	298851 ✓	6S	27E	17	419	996
		LS-53	298852 ✓	6S	27E	20	419	998
		LS-54	298853 ✓	6S	27E	20	420	1
		LS-55	298854 ✓	6S	27E	20	420	3
		LS-56	298855 ✓	6S	27E	20	420	5
		LS-57	298856 ✓	6S	27E	20	420	7
		LS-58	298857 ✓	6S	27E	17	420	9
		LS-59	298858 ✓	6S	27E	17	420	11
		LS-60	298859 ✓	6S	27E	17	420	13
		LS-61	298860 ✓	6S	27E	6	420	45
		LS-62	329037 ✓	6S	27E	18	471	421
		LS-63	329038 ✓	6S	27E	18	471	423
		LS-64	329039 ✓	6S	27E	18	471	425
		LS-65	329040 ✓	6S	27E	18	471	427

"postmarked timely"

Friday, July 23, 2004

41

Page 23 of 45

ENTERED IN COMPUTER
R2 9/8/07

Type	Group	Name	AMC Number	T	R	S	Book	Page
		LS-66	329041	6S	27E	18	471	429
		LS-67	329042	6S	27E	18	471	431
		LS-68	329043	6S	26E	12	471	433
		LS-69	329044	6S	26E	12	471	435
		LS-70	329045	6S	26E	12	471	437
		LS-71	329046	6S	26E	12	471	439
		LS-72	329047	6S	26E	12	471	441
		LS-73	329048	6S	26E	12	471	443
		LS-74	329049	6S	26E	12	471	445
		LS-75	329050	6S	26E	12	471	447
		LS-76	329051	6S	26E	12	471	449
		LS-77	329052	6S	26E	12	471	451
		LS-78	329053	6S	26E	12	471	453
		LS-79	329054	6S	26E	12	471	455
		LS-80	329055	6S	26E	1	471	457
		LS-81	329056	6S	26E	1	471	459
		LS-82	329057	6S	26E	1	471	461
		LS-83	329058	6S	26E	1	471	463
		LS-84	329059	6S	26E	12	471	465
		LS-85	329060	6S	26E	12	471	467
		LS-86	329061	6S	26E	12	471	469
		LS-87A	329062	6S	26E	12	478	253
		LS-88	329063	6S	26E	12	471	473
	LS Lulu Belle							
		Lulu Belle R	290503	6S	26E	12	411	239
	LS M							
		M1	321860	6S	27E	15	448	441
		M2	321861	6S	27E	15	448	443
		M3	321862	6S	27E	15	448	445
		M4	321863	6S	27E	15	448	447
		M5	321864	6S	27E	15	448	449
		M6	321865	6S	27E	15	448	451
		M7	321866	6S	27E	15	448	453
		M8	321867	6S	27E	15	448	455
		M9	321868	6S	27E	15	448	457
		M10	321869	6S	27E	15	448	459
		M11	321870	6S	27E	15	448	461
		M12	321871	6S	27E	15	448	463
		M13	321872	6S	27E	15	448	465
		M14	321873	6S	27E	15	448	467
		M15	321874	6S	27E	15	448	469

"Postmarked timely"

39
 ENTERED IN COMPUTER
 RE 9/8/04

Type	Group	Name	AMC Number	T	R	S	Book	Page
		M16	321875	6S	27E	15	448	471
		M17	321876	6S	27E	15	448	473
		M18	321877	6S	27E	15	448	475
		M37	321878	6S	27E	10	448	477
		M38	321879	6S	27E	10	448	479
		M39	321880	6S	27E	15	448	481
		M40	321881	6S	27E	15	448	483
		M41	321882	6S	27E	15	448	485
		M42	321883	6S	27E	15	448	487
		M43	321884	6S	27E	15	448	489
		M44	321885	6S	27E	15	448	491
		M45	321886	6S	27E	15	448	493
		M46	321887	6S	27E	15	448	495
		M47	321888	6S	27E	15	448	497
		M48	321889	6S	27E	15	448	499
		M49	321890	6S	27E	15	448	501
		M50	321891	6S	27E	15	448	503
		M51	321892	6S	27E	15	448	505
		M52	321893	6S	27E	15	448	507
		M53	321894	6S	27E	15	448	509
		M54	321895	6S	27E	15	448	511
		M73	321896	6S	27E	10	448	513
		M74	321897	6S	27E	10	448	515
		M75	321898	6S	27E	10	448	517
		M76	321899	6S	27E	10	448	519
		M77	321900	6S	27E	10	448	521
		M78	321901	6S	27E	10	448	523
		M79	321902	6S	27E	10	448	525
		M80	321903	6S	27E	10	448	527
		M81	321904	6S	27E	10	448	529
		M82	321905	6S	27E	10	448	531
		M83	321906	6S	27E	10	448	533
		M84	321907	6S	27E	10	448	535
		M85	321908	6S	27E	10	448	537
		M86	321909	6S	27E	10	448	539
		M87	321910	6S	27E	11	448	541
		M88	321911	6S	27E	11	448	543
		M89	321912	6S	27E	11	448	545
		M90	321913	6S	27E	11	448	547
		M91	321914	6S	27E	11	448	549
		M92	321915	6S	27E	11	448	551

"Postmarked timely"

Friday, July 23, 2004

41

ENTERED IN COMPUTER
RE 9/8/07

Type	Group	Name	AMC Number	T	R	S	Book	Page
		M93	321916	6S	27E	11	448	553
		M94	321917	6S	27E	11	448	555
		M95	321918	6S	27E	11	448	557
		M96	321919	6S	27E	11	448	559
		M97	321920	6S	27E	11	448	561
		M98	321921	6S	27E	11	448	563
		M99	321922	6S	27E	11	448	565
		M100	321923	6S	27E	11	448	567
		M101	321924	6S	27E	11	448	569
		M102	321925	6S	27E	11	448	571
		M103	321926	6S	27E	11	448	573
		M104	321927	6S	27E	11	448	575
		M105	321928	6S	27E	10	448	577
		M106	321929	6S	27E	10	448	579
		M107	321930	6S	27E	10	448	581
		M108	321931	6S	27E	10	448	583
		M109	321932	6S	27E	10	448	585
		M110	321933	6S	27E	11	448	587
		M111	321934	6S	27E	11	448	589
		M112	321935	6S	27E	11	448	591
		M113	321936	6S	27E	11	448	593
		M114	321937	6S	27E	11	448	595
		M115	321938	6S	27E	11	448	597
		M116	321939	6S	27E	11	448	599
		M117	321940	6S	27E	11	448	601
		M118	321941	6S	27E	11	448	603
		M119	321942	6S	27E	10	448	605
		M120	321943	6S	27E	10	448	607
		M121	321944	6S	27E	11	448	609
		M122	321945	6S	27E	11	448	611
		M123	321946	6S	27E	11	448	613
		M124	321947	6S	27E	11	448	615
		M125	321948	6S	27E	9	448	617
		M126	321949	6S	27E	9	448	619
		M56	324229	6S	27E	11	452	54
		M58	324230	6S	27E	11	452	56
		M60	324231	6S	27E	11	452	58
		M62	324232	6S	27E	11	452	60
		M64	324233	6S	27E	11	452	62
		M66	324234	6S	27E	11	452	64
		M68	324235	6S	27E	11	452	66

"Postmarked timely"

41
ENTERED IN COMPUTER
RE 9/8/04

Type	Group	Name	AMC Number	T	R	S	Book	Page
		M70	324236	6S	27E	11	452	68
		M72	324237	6S	27E	11	452	70
		M19	326843	6S	27E	15	463	593
		M20	326844	6S	27E	15	463	595
		M21	326845	6S	27E	15	463	597
		M22	326846	6S	27E	15	463	599
		M23	326847	6S	27E	14	463	601
		M24	326848	6S	27E	14	463	603
		M25	326849	6S	27E	14	463	605
		M26	326850	6S	27E	14	463	607
		M27	326851	6S	27E	14	463	609
		M28	326852	6S	27E	14	463	611
		M29	326853	6S	27E	14	463	613
		M30	326854	6S	27E	14	463	615
		M31	326855	6S	27E	14	463	617
		M55	326856	6S	27E	15	463	629
		M32	326857	6S	27E	14	463	619
		M33	326858	6S	27E	14	463	621
		M34	326859	6S	27E	14	463	623
		M35	326860	6S	27E	14	463	625
		M36	326861	6S	27E	14	463	627
		M57	326862	6S	27E	15	463	631
		M59	326863	6S	27E	14	463	633
		M61	326864	6S	27E	14	463	635
		M63	326865	6S	27E	14	463	637
		M65	326866	6S	27E	14	463	639
		M67	326867	6S	27E	14	463	641
		M69	326868	6S	27E	14	463	643
		M71	326869	6S	27E	14	463	645
		M145	326870	6S	27E	22	463	647
		M146	326871	6S	27E	22	463	649
		M147	326872	6S	27E	22	463	651
		M148	326873	6S	27E	22	463	653
		M149	326874	6S	27E	22	463	655
		M150	326875	6S	27E	22	463	657
		M151	326876	6S	27E	22	463	659
		M152	326877	6S	27E	22	463	661
		M153	326878	6S	27E	22	463	663
		M154	326879	6S	27E	22	463	665
		M155	326880	6S	27E	22	463	667
		M156	326881	6S	27E	22	463	669

"Postmarked timely"

Friday, July 23, 2004

41
 ENTERED IN COMPUTER
 RE 9/8/04

Page 27 of 45

Type	Group	Name	AMC Number	T	R	S	Book	Page
		M157	326882	6S	27E	22	463	671
		M158	326883	6S	27E	22	463	673
		M159	326884	6S	27E	22	463	675
		M160	326885	6S	27E	22	463	677
		M161	326886	6S	27E	22	463	679
		M162	326887	6S	27E	22	463	681
		M163	326888	6S	27E	23	463	683
		M164	326889	6S	27E	23	463	685
		M165	326890	6S	27E	23	463	687
		M166	326891	6S	27E	23	463	689
		M167	326892	6S	27E	23	463	691
		M168	326893	6S	27E	23	463	693
		M169	326894	6S	27E	23	463	695
		M170	326895	6S	27E	23	463	697
		M171	326896	6S	27E	23	463	699
		M172	326897	6S	27E	23	463	701
		M173	326898	6S	27E	23	463	703
		M174	326899	6S	27E	23	463	705
		M175	326900	6S	27E	23	463	707
		M176	326901	6S	27E	23	463	709
		M177	326902	6S	27E	23	463	711
		M178	326903	6S	27E	23	463	713
		M188	326904	6S	27E	22	463	715
		M189	326905	6S	27E	22	463	717
		M190	326906	6S	27E	22	463	719
		M191	326907	6S	27E	22	463	721
		M192	326908	6S	27E	22	463	723
		M193	326909	6S	27E	22	463	725
		M194	326910	6S	27E	22	463	727
		M195	326911	6S	27E	22	463	729
		M196	326912	6S	27E	22	463	731
		M197	326913	6S	27E	22	463	733
		M199	326914	6S	27E	22	463	735
		M200	326915	6S	27E	22	463	737
		M201	326916	6S	27E	22	463	739
		M202	326917	6S	27E	22	463	741
		M203	326918	6S	27E	22	463	743
		M204	326919	6S	27E	22	463	745
		M205	326920	6S	27E	22	463	747
		M206	326921	6S	27E	22	463	749
		M207	333390	6S	27E	21	488	141

"Postmarked timely"

ENTERED IN COMPUTER
RE 9/8/04

Type	Group	Name	AMC Number	T	R	S	Book	Page
		M208	333391	6S	27E	21	488	143
		M209	333392	6S	27E	21	488	145
		M210	333393	6S	27E	21	488	147
		M211	333394	6S	27E	21	488	149
		M212	333395	6S	27E	21	488	151
		M213	333396	6S	27E	21	488	153
		M214	333397	6S	27E	21	488	155
		M215	333398	6S	27E	21	488	157
		M216	333399	6S	27E	21	488	159
		M217	333400	6S	27E	21	488	161
		M218	333401	6S	27E	21	488	163
		M219	333402	6S	27E	21	488	165
		M220	333403	6S	27E	21	488	167
		M221	333404	6S	27E	21	488	169
		M222	333405	6S	27E	21	488	171
		M223	333406	6S	27E	21	488	173
		M224	333407	6S	27E	21	488	175
		M225	333408	6S	27E	21	488	177
		M226	333409	6S	27E	21	488	179
		M227	333410	6S	27E	21	488	181
		M228	333411	6S	27E	21	488	183
		M229	333412	6S	27E	21	488	185
		M230	333413	6S	27E	21	488	187
		M231	333414	6S	27E	21	488	189
		M232	333415	6S	27E	21	488	191
		M233	333416	6S	27E	21	488	193
		M234	333417	6S	27E	21	488	195
		M235	333418	6S	27E	21	488	197
		M236	333419	6S	27E	16	488	199
		M237	333420	6S	27E	16	488	201
		M238	333421	6S	27E	16	488	203
	LS Mas							
		Mas No. 9	67657	6S	26E	27	249	269
		Mas No. 10	67658	6S	26E	27	249	270
		Mas No. 11	67659	6S	26E	27	249	271
		Mas No. 12	67660	6S	26E	27	249	272
		Mas No. 13	67661	6S	26E	27	249	273
		Mas No. 14	67662	6S	26E	27	249	274
		Mas No. 15	67663	6S	26E	27	249	275
		Mas No. 16	67664	6S	26E	27	249	276
		Mas No. 17	67665	6S	26E	27	249	277

"Postmarked timely"

Friday, July 23, 2004

40
ENTERED IN COMPUTER
RE 9/8/04

Type	Group	Name	AMC Number	T	R	S	Book	Page
		Mas No. 18	67666	6S	26E	27	249	278
		Mas No. 19	67667	6S	26E	34	249	279
		Mas No. 20	67668	6S	26E	34	249	280
		Mas No. 21	67669	6S	26E	34	249	281
		Mas No. 22	67670	6S	26E	34	249	282
		Mas No. 23	67671	6S	26E	34	249	283
		Mas No. 24	67672	6S	26E	34	249	284
		Mas No. 25	67673	6S	26E	34	249	285
		Mas No. 26	67674	6S	26E	34	249	286
		Mas No. 27	67675	6S	26E	34	249	287
		Mas No. 28	67676	6S	26E	34	249	288
		Mas No. 29	67677	6S	26E	34	249	289
		Mas No. 30	67678	6S	26E	34	249	290
		Mas No. 31	67679	6S	26E	34	249	291
		Mas No. 32	67680	6S	26E	34	249	292
		Mas No. 33	67681	6S	26E	34	249	293
		Mas No. 34	67682	6S	26E	34	249	294
		Mas No. 35	67683	6S	26E	34	249	295
		Mas No. 36	67684	6S	26E	34	249	296
		Mas No. 45	67685	6S	26E	27	249	297
		Mas No. 46	67686	6S	26E	27	249	298
		Mas No. 47	67687	6S	26E	27	249	299
		Mas No. 48	67688	6S	26E	27	249	300
		Mas No. 49	67689	6S	26E	27	249	301
		Mas No. 50	67690	6S	26E	27	249	302
		Mas No. 51	67691	6S	26E	27	249	303
		Mas No. 52	67692	6S	26E	27	249	304
		Mas No. 53	67693	6S	26E	27	249	305
		Mas No. 54	67694	6S	26E	27	249	306
		Mas No. 55	67695	6S	26E	27	249	307
		Mas No. 56	67696	6S	26E	27	249	308
		Mas No. 57	67697	6S	26E	27	249	309
		Mas No. 58	67698	6S	26E	27	249	310
		Mas No. 59	67699	6S	26E	27	249	311
		Mas No. 60	67700	6S	26E	27	249	312
		Mas No. 61	67701	6S	26E	27	249	313
		Mas No. 62	67702	6S	26E	27	249	314
		Mas No. 63	67703	6S	26E	27	249	315
		Mas No. 64	67704	6S	26E	27	249	316
		Mas No. 65	67705	6S	26E	27	249	317
		Mas No. 66	67706	6S	26E	27	249	318

"postmarked timely"

41
 ENTERED IN COMPUTER
 RE 9/8/04

Type	Group	Name	AMC Number	T	R	S	Book	Page
		Mas No. 67	67707	6S	26E	27	249	319
		Mas No. 68	67708	6S	26E	27	249	320
		Mas No. 69	67709	6S	26E	27	249	321
		Mas No. 70	67710	6S	26E	27	249	322
		Mas No. 71	67711	6S	26E	27	249	323
		Mas No. 72	67712	6S	26E	34	249	324
		Mas No. 73	67713	6S	26E	28	249	325
		Mas No. 74	67714	6S	26E	28	249	326
		Mas No. 75	67715	6S	26E	28	249	327
		Mas No. 76	67716	6S	26E	28	249	328
		Mas No. 77	67717	6S	26E	28	249	329
		Mas No. 78	67718	6S	26E	28	249	330
		Mas No. 79	67719	6S	26E	28	249	331
		Mas No. 80	67720	6S	26E	28	249	332
		Mas No. 81	67721	6S	26E	28	249	333
		Mas No. 82	67722	6S	26E	28	249	334
		Mas No. 83	67723	6S	26E	33	249	335
		Mas No. 84	67724	6S	26E	33	249	336
		Mas No. 85	67725	6S	26E	33	249	337
		Mas No. 86	67726	6S	26E	33	249	338
		Mas No. 87	67727	6S	26E	33	249	339
		Mas No. 88	67728	6S	26E	33	249	340
		Mas No. 89	67729	6S	26E	33	249	341
		Mas No. 90	67730	6S	26E	33	249	342
		Mas No. 91	67731	6S	26E	33	249	343
		Mas No. 92	67732	6S	26E	33	249	344
		Mas No. 93	67733	6S	26E	33	249	345
		Mas No. 94	67734	6S	26E	33	249	346
		Mas No. 96	67735	6S	26E	33	249	348
		Mas No. 98	67736	6S	26E	33	249	349
		Mas No. 100	67737	6S	26E	33	249	350
	LS Mesquite							
		Mesquite A	67654	6S	26E	12	410	427
	LS Oso Ensendada							
		Oso Ensenada #3	67780	6S	27E	4	45	323
		Oso Ensenada #4	67781	6S	27E	3	45	324
		Oso Ensenada #5	67782	6S	27E	4	45	325
		Oso Ensenada #6	67783	6S	27E	3	45	326
		Oso Ensenada #7	67784	6S	27E	4	45	327
		Oso Ensenada #8	67785	6S	27E	3	45	328
		Oso Ensenada #9	67786	6S	27E	4	45	329

"Postmarked timely"

39

ENTERED IN COMPUTER
R2 9/8/07

Type	Group	Name	AMC Number	T	R	S	Book	Page
		Oso Ensenada #10	67787	6S	27E	3	45	330
		Oso Ensenada #11	67788	6S	27E	4	45	331
		Oso Ensenada #12	67789	6S	27E	3	45	332
		Oso Ensenada #13	67790	6S	27E	4	45	333
		Oso Ensenada #14	67791	6S	27E	3	45	334
		Oso Ensenada #15	67792	6S	27E	4	45	335
		Oso Ensenada #16	67793	6S	27E	3	45	336
	LS Pabst							
		Pabst A	67655	6S	26E	14	414	37
	LS Pond							
		Pond #1	67794	5S	27E	33	45	303
		Pond #2	67795	5S	27E	33	45	304
		Pond #3	67796	5S	27E	33	45	305
		Pond #4	67797	5S	27E	33	45	306
		Pond #5	67798	5S	27E	33	45	307
		Pond #6	67799	5S	27E	33	45	308
		Pond #7	67800	5S	27E	33	45	309
		Pond #8	67801	5S	27E	33	45	310
		Pond #9	67802	5S	27E	33	45	311
		Pond #10	67803	5S	27E	33	45	312
		Pond #11	67804	5S	27E	33	45	313
		Pond #12	67805	5S	27E	33	45	314
		Pond #13	67806	5S	27E	33	45	315
		Pond #14	67807	5S	27E	33	45	316
		Pond #15	67808	5S	27E	33	45	317
		Pond #16	67809	5S	27E	33	45	318
		Pond #17	67810	5S	27E	33	45	319
		Pond #18	67811	5S	27E	33	45	320
	LS Round Ridge							
		Round Ridge 1R	289509	6S	27E	18	410	335
		Round Ridge 2R	289510	6S	27E	18	410	337
		Round Ridge 3R	289511	6S	27E	18	410	339
	LS Scalper							
		Scalper 7A	67819	6S	27E	8	416	938
		Scalper #8	67820	6S	27E	9	40	344
		Scalper 9A	67821	6S	27E	9	416	940
		Scalper #10	67822	6S	27E	9	40	346
		Scalper 11A	67823	6S	27E	9	416	942
		Scalper #12	67824	6S	27E	9	40	348
		Scalper 13A	67825	6S	27E	9	416	944
		Scalper #14	67826	6S	27E	9	40	350

"Postmarked timely"

37

ENTERED IN COMPUTER
R2 9/8/04

Type	Group	Name	AMC Number	T	R	S	Book	Page
		Scalper 15A	67827	6S	27E	9	416	946
		Scalper #16	67828	6S	27E	9	40	352
	LS Schlitz							
		Schlitz A	67656	6S	26E	14	414	35
	LS Senorbac							
		Senorbac 17A	67544	5S	27E	31	415	291
		Senorbac 18A	67545	5S	27E	31	415	289
		Senorbac 19A	67546	5S	27E	31	415	281
		Senorbac 20A	67547	5S	27E	31	415	283
		Senorbac 21A	67548	5S	27E	31	415	293
		Senorbac 22A	67549	5S	27E	31	415	295
		Senorbac 23A	67550	5S	27E	31	415	299
		Senorbac 24A	67551	5S	27E	31	415	301
		Senorbac 26A	67553	5S	27E	31	415	323
		Senorbac 27A	67554	5S	27E	31	415	325
		Senorbac 28A	67555	5S	27E	31	415	321
		Senorbac 29A	67556	5S	27E	31	415	315
		Senorbac 30A	67557	5S	27E	31	415	317
		Senorbac 31A	67558	5S	27E	31	415	329
		Senorbac 32A	67559	5S	27E	31	415	327
		Senorbac 34A	67560	5S	27E	31	415	331
		Senorbac 35A	67561	5S	27E	31	415	333
		Senorbac 36A	67562	5S	27E	32	415	309
	SZ AZCO							
		AZCO #1 Amended	292727	6S	27E	33	512	669
		AZCO #2 Amended	292728	7S	27E	4	512	671
		AZCO #3 Amended	292729	6S	27E	33	512	673
		AZCO #4 Amended	292730	7S	27E	4	512	675
		AZCO #5 Amended	292731	6S	27E	33	512	677
		AZCO #6 Amended	292732	7S	27E	4	512	679
		AZCO #7 Amended	292733	6S	27E	33	512	681
		AZCO #8 Amended	292734	7S	27E	4	512	683
		AZCO #9 Amended	292735	6S	27E	33	512	685
		AZCO #10 Amended	292736	7S	27E	4	512	687
		AZCO #11 Amended	292737	6S	27E	33	512	689
		AZCO #12 Amended	292738	7S	27E	4	512	691
		AZCO #13 Amended	292739	6S	27E	33	512	693
		AZCO #14 Amended	292740	7S	27E	4	512	695
		AZCO #15 Amended	292741	6S	27E	33	512	697
		AZCO #16 Amended	292742	7S	27E	4	512	699
		AZCO #17 Amended	292743	6S	27E	33	512	701

"Postmarked timely"

38

Type	Group	Name	AMC Number	T	R	S	Book	Page
		AZCO #18 Amended	292744	7S	27E	4	512	703
		AZCO #33 Amended	292759	6S	27E	33	512	705
		AZCO #34 Amended	292760	6S	27E	33	512	707
		AZCO #35 Amended	292761	6S	27E	33	512	709
		AZCO #36 Amended	292762	6S	27E	33	512	711
		AZCO #37 Amended	292763	6S	27E	33	512	713
		AZCO #38 Amended	292764	6S	27E	33	512	715
		AZCO #100 Amended	292765	6S	27E	33	512	731
		AZCO #101 Amended	292766	6S	27E	33	512	733
		AZCO #102 Amended	292767	6S	27E	33	512	735
		AZCO #103 Amended	292768	6S	27E	33	512	737
		AZCO #104 Amended	292769	6S	27E	33	512	739
		AZCO #105 Amended	292770	6S	27E	33	512	741
		AZCO #106 Amended	292771	6S	27E	33	512	743
		AZCO #107 Amended	292772	6S	27E	33	512	745
		AZCO #108 Amended	292773	6S	27E	33	512	747
		AZCO #109 Amended	292774	6S	27E	33	512	749
		AZCO #110 Amended	292775	6S	27E	33	512	751
		AZCO #111 Amended	292776	6S	27E	33	512	753
		AZCO #112 Amended	292777	6S	27E	33	512	755
		AZCO #113 Amended	292778	6S	27E	33	512	757
		AZCO #126 Amended	292791	6S	27E	27	512	759
		AZCO #127 Amended	292792	6S	27E	27	512	761
		AZCO #128 Amended	292793	6S	27E	34	512	763
		AZCO #129 Amended	292794	6S	27E	34	512	765
		AZCO #130 Amended	292795	6S	27E	34	512	767
		AZCO #131 Amended	292796	6S	27E	34	512	769
		AZCO #132 Amended	292797	6S	27E	34	512	771
		AZCO #133 Amended	292798	6S	27E	34	512	773
		AZCO #134 Amended	292799	6S	27E	34	512	775
		AZCO #135 Amended	292800	6S	27E	34	512	777
		AZCO #136 Amended	292801	6S	27E	34	512	779
		AZCO #137 Amended	292802	6S	27E	34	512	781
		AZCO #138 Amended	292803	6S	27E	34	512	783
		AZCO #139 Amended	292804	6S	27E	34	512	785
		AZCO #144 Amended	292809	6S	27E	34	512	787
		AZCO #145 Amended	292810	6S	27E	34	512	789
		AZCO #146 Amended	292811	6S	27E	34	512	791
		AZCO #147 Amended	292812	6S	27E	34	512	793
		AZCO #155 Amended	292820	6S	27E	28	512	795
		AZCO #157 Amended	292822	6S	27E	28	512	797

"Postmarked timely"

41

ENTERED IN COMPUTER
RE 9/8/04

Type	Group	Name	AMC Number	T	R	S	Book	Page
		AZCO #159 Amended	292824	6S	27E	28	512	799
		AZCO #161 Amended	292826	6S	27E	28	512	801
		AZCO #163 Amended	292828	6S	27E	27	512	803
		AZCO #164 Amended	292829	6S	27E	27	512	805
		AZCO #165 Amended	292830	6S	27E	27	512	807
		AZCO #166 Amended	292831	6S	27E	27	512	809
		AZCO #167 Amended	292832	6S	27E	27	512	811
		AZCO #168 Amended	292833	6S	27E	27	512	813
		AZCO #169 Amended	292834	6S	27E	27	512	815
		AZCO #170 Amended	292835	6S	27E	27	512	817
		AZCO #171 Amended	292836	6S	27E	27	512	819
		AZCO #172 Amended	292837	6S	27E	27	512	821
		AZCO #173 Amended	292838	6S	27E	27	512	823
		AZCO #174 Amended	292839	6S	27E	27	512	825
		AZCO #175 Amended	292840	6S	27E	27	512	827
		AZCO #176 Amended	292841	6S	27E	27	512	829
		AZCO #177 Amended	292842	6S	27E	27	512	831
		AZCO #178 Amended	292843	6S	27E	27	512	833
		AZCO #179 Amended	292844	6S	27E	27	512	835
		AZCO #180 Amended	292845	6S	27E	26	512	837
		AZCO #181 Amended	292846	6S	27E	26	512	839
		AZCO #182 Amended	292847	6S	27E	26	512	841
		AZCO #183 Amended	292848	6S	27E	26	512	843
		AZCO #195 Amended	292850	6S	27E	27	512	857
		AZCO #196 Amended	292851	6S	27E	26	512	859
		AZCO #197 Amended	292852	6S	27E	26	512	861
		AZCO #198 Amended	292853	6S	27E	26	512	863
		AZCO #202 Amended	292856	6S	27E	35	512	865
		AZCO #39 Amended	294150	6S	27E	33	512	717
		AZCO #40 Amended	294151	6S	27E	33	512	719
		AZCO #41 Amended	294152	6S	27E	33	512	721
		AZCO #42 Amended	294153	6S	27E	33	512	723
		AZCO #43 Amended	294154	6S	27E	28	512	725
		AZCO #203 Amended	294155	6S	27E	28	512	867
		AZCO #205 Amended	294157	6S	27E	28	512	869
		AZCO #207 Amended	294159	6S	27E	28	512	871
		AZCO #209 Amended	294161	6S	27E	28	512	873
		AZCO #357 Amended	294167	6S	27E	24	512	889
		AZCO #359 Amended	294168	6S	27E	24	512	893
		AZCO #361 Amended	294169	6S	27E	24	512	897
		AZCO #363 Amended	294170	6S	27E	24	512	901

"Postmarked timely"

Friday, July 23, 2004

41
 ENTERED IN COMPUTER
 9/8/04 RE

Page 35 of 45

Type	Group	Name	AMC Number	T	R	S	Book	Page
		AZCO #364 Amended	294171	6S	27E	24	512	903
		AZCO #365 Amended	294172	6S	27E	24	512	905
		AZCO #366 Amended	294173	6S	27E	24	512	907
		AZCO #367 Amended	294174	6S	27E	23	512	909
		AZCO #368 Amended	294175	6S	27E	23	512	911
		AZCO #369 Amended	294176	6S	27E	23	512	913
		AZCO #370 Amended	294177	6S	27E	23	512	915
		AZCO #371 Amended	294178	6S	27E	23	512	917
		AZCO #372 Amended	294179	6S	27E	23	512	919
		AZCO #373 Amended	294180	6S	27E	23	512	921
		AZCO #374 Amended	294181	6S	27E	23	512	923
		AZCO #375 Amended	294182	6S	27E	23	512	925
		AZCO #376 Amended	294183	6S	27E	23	512	927
		AZCO #377 Amended	294184	6S	27E	23	512	929
		AZCO #378 Amended	294185	6S	27E	23	512	931
		AZCO #379 Amended	294186	6S	27E	23	512	933
		AZCO #380 Amended	294187	6S	27E	23	512	935
		AZCO #381 Amended	294188	6S	27E	26	512	937
		AZCO #382 Amended	294189	6S	27E	26	512	939
		AZCO #383 Amended	294190	6S	27E	26	512	941
		AZCO #384 Amended	294191	6S	27E	26	512	943
		AZCO #300 Amended	294192	6S	27E	30	512	875
		AZCO #301 Amended	294193	6S	27E	30	512	877
		AZCO #302 Amended	294194	6S	27E	25	512	879
		AZCO #303 Amended	294195	6S	27E	25	512	881
		AZCO #304 Amended	294196	6S	27E	25	512	883
		AZCO #305 Amended	294197	6S	27E	30	512	885
		AZCO #306 Amended	294198	6S	27E	30	512	887
		AZCO #44 Amended	298861	6S	27E	34	512	727
		AZCO #45 Amended	298862	6S	27E	34	512	729
		AZCO #185 Amended	298867	6S	27E	26	512	845
		AZCO #400 Amended	298868	6S	27E	36	512	945
		AZCO #402 Amended	298870	6S	27E	36	512	947
		AZCO #410 Amended	298876	6S	27E	36	512	949
		AZCO #411 Amended	298877	6S	27E	29	512	951
		AZCO #412 Amended	298878	6S	27E	29	512	953
		AZCO #413 Amended	298879	6S	27E	29	512	955
		AZCO #414 Amended	298880	6S	27E	29	512	957
		AZCO #415 Amended	298881	6S	27E	29	512	959
		AZCO #416 Amended	298882	6S	27E	29	512	961
		AZCO #417 Amended	298883	6S	27E	29	512	963

"Postmarked timely"

41
ENTERED IN COMPUTER

RE 9/8/04

Type	Group	Name	AMC Number	T	R	S	Book	Page
		AZCO #418 Amended	298884	6S	27E	29	512	965
		AZCO #419 Amended	298885	6S	27E	29	512	967
		AZCO #420 Amended	298886	6S	27E	29	512	969
		AZCO #421 Amended	298887	6S	27E	29	512	971
		AZCO #422 Amended	298888	6S	27E	29	512	973
		AZCO #423 Amended	298889	6S	27E	29	512	975
		AZCO #424 Amended	298890	6S	27E	29	512	977
		AZCO #425 Amended	298891	6S	27E	29	512	979
		AZCO #426 Amended	298892	6S	27E	29	512	981
		AZCO #427 Amended	298893	6S	27E	29	512	983
		AZCO #428 Amended	298894	6S	27E	29	512	985
		AZCO #429 Amended	298895	6S	27E	29	512	987
		AZCO #430 Amended	298896	6S	27E	29	512	989
		AZCO #461 Amended	298897	6S	27E	28	513	11
		AZCO #462 Amended	298898	6S	27E	28	513	13
		AZCO #463 Amended	298899	6S	27E	28	513	15
		AZCO #190 Amended	298929	6S	27E	27	512	847
		AZCO #191 Amended	298930	6S	27E	27	512	849
		AZCO #192 Amended	298931	6S	27E	27	512	851
		AZCO #193 Amended	298932	6S	27E	27	512	853
		AZCO #194 Amended	298933	6S	27E	27	512	855
		AZCO #358 Amended	298934	6S	27E	24	512	891
		AZCO #360 Amended	298935	6S	27E	24	512	895
		AZCO #362 Amended	298936	6S	27E	24	512	899
		AZCO #441 Amended	305755	6S	27E	29	512	991
		AZCO #442 Amended	305756	6S	27E	29	512	993
		AZCO #443 Amended	305757	6S	27E	29	512	995
		AZCO #444 Amended	305758	6S	27E	21	512	997
		AZCO #445 Amended	305759	6S	27E	20	512	999
		AZCO #446 Amended	305760	6S	27E	20	513	1
		AZCO #447 Amended	305761	6S	27E	20	513	3
		AZCO #448 Amended	305762	6S	27E	20	513	5
		AZCO #449 Amended	305763	6S	27E	20	513	7
		AZCO #450 Amended	305764	6S	27E	20	513	9
		AZCO #465 Amended	324367	6S	27E	28	513	17
		AZCO #466 Amended	324368	6S	27E	28	513	19
		AZCO #467 Amended	324369	6S	27E	28	513	21
		AZCO #468 Amended	324370	6S	27E	28	513	23
		AZCO #469 Amended	324371	6S	27E	21	513	25
	SZ SG							
		SG I	340956	6S	27E	20	513	27

"Postmarked timely"

ENTERED IN COMPUTER
RE 9/8/04

Type	Group	Name	AMC Number	T	R	S	Book	Page
		SG 2	340957	6S	27E	28	513	29
		SG 3	340958	6S	27E	29	513	31
		SG 4	340959	6S	27E	29	513	33
		SG 5	340960	6S	27E	29	513	35
		SG 6	340961	6S	27E	33	513	37
		SG 7	340962	6S	27E	33	513	39
		SG 8	340963	6S	27E	33	513	41
		SG 9	340964	7S	27E	4	513	43
		SG 10	340965	7S	27E	4	513	45
		SG 11	340966	7S	27E	4	513	47
		SG 12 Amended	340967	7S	27E	4	525	947
		SG 13	340968	7S	27E	4	513	51
		SG 14	340969	7S	27E	4	513	53
		SG 15	340970	6S	27E	33	513	55
		SG 16	340971	6S	27E	33	513	57
		SG 17	340972	6S	27E	33	513	59
		SG 18	340973	6S	27E	33	513	61
		SG 19	340974	6S	27E	33	513	63
		SG 20	340975	6S	27E	33	513	65
		SG 21	340976	6S	27E	34	513	67
		SG 22	340977	6S	27E	34	513	69
		SG 23	340978	6S	27E	27	513	71
		SG 24	340979	6S	27E	34	513	73
		SG 25	340980	6S	27E	34	513	75
		SG 26	340981	6S	27E	26	513	77
		SG 27	340982	6S	27E	27	513	79
		SG 28	340983	6S	27E	26	513	81
		SG 29	340984	6S	27E	27	513	83
		SG 30	340985	6S	27E	27	513	85
		SG 31	340986	6S	27E	26	513	87
		SG 32	340987	6S	27E	27	513	89
		SG 33	340988	6S	27E	27	513	91
		SG 34	340989	6S	27E	23	513	93
		SG 35	340990	6S	27E	23	513	95
		SG 36	340991	6S	27E	23	513	97
		SG 37	340992	6S	27E	23	513	99
		SG 38	340993	6S	27E	28	513	101
		SG 39	340994	6S	27E	24	513	103
		SG 40	340995	6S	27E	25	513	105
		SG 41	340996	6S	27E	27	513	107
		SG 42	340997	6S	27E	28	513	109

"Postmarked timely"

41

ENTERED IN COMPUTER
RE 9/8/04

Type	Group	Name	AMC Number	T	R	S	Book	Page
		SG 43	340998	6S	27E	28	513	111
		SG 44	340999	6S	27E	23	513	113
		SG 45	341000	6S	27E	23	513	115
		SG 46	341001	6S	27E	25	513	117
		SG 47	344116	6S	27E	26	519	75
		SG 48	344117	6S	27E	26	519	77
		SG 49	344118	6S	27E	26	519	79
		SG 50	344119	6S	27E	23	519	81
		SG 51	344120	6S	27E	24	519	83
		SG 52	344121	6S	27E	24	519	85
		SG 53	344122	6S	27E	27	519	419
	SZ SZ							
		SZ 1	341002	6S	27E	29	513	119
		SZ 2	341003	6S	27E	29	513	121
		SZ 3	341004	6S	27E	29	513	123
		SZ 4	341005	6S	27E	29	513	125
		SZ 5	341006	6S	27E	29	513	127
		SZ 6	341007	6S	27E	29	513	129
		SZ 7	341008	6S	27E	29	513	131
		SZ 8	341009	6S	27E	29	513	133
		SZ 9	341010	6S	27E	29	513	135
		SZ 10	341011	6S	27E	29	513	137
		SZ 11	341012	6S	27E	29	513	139
		SZ 12	341013	6S	27E	29	513	141
		SZ 13	341014	6S	27E	29	513	143
		SZ 14	341015	6S	27E	20	513	145
		SZ 15	341016	6S	27E	20	513	147
		SZ 16	341017	6S	27E	20	513	149
		SZ 17	341018	6S	27E	20	513	151
		SZ 18	341019	6S	27E	20	513	153
		SZ 19	341020	6S	27E	20	513	155
		SZ 20	341021	6S	27E	20	513	157
		SZ 21	341022	6S	27E	20	513	159
		SZ 22	341023	6S	27E	20	513	161
		SZ 23	341024	6S	27E	20	513	163
		SZ 24	341025	6S	27E	20	513	165
		SZ 25	341026	6S	27E	20	513	167
Mill Site	Number:	218						
	SZ SOB							
		SOB 1	326065	6S	27E	27	458	703
		SOB 2	326066	6S	27E	27	458	704

"Postmarked timely"

38

Friday, July 23, 2004

Page 39 of 45

ENTERED IN COMPUTER
RE 9/8/04

Type	Group	Name	AMC Number	T	R	S	Book	Page
		SOB 3	326067	6S	27E	27	458	705
		SOB 4	326068	6S	27E	27	458	706
		SOB 5	326069	6S	27E	27	458	707
		SOB 6	326070	6S	27E	27	458	708
		SOB 7	326071	6S	27E	27	458	709
		SOB 8	326072	6S	27E	27	458	710
		SOB 9	326073	6S	27E	27	458	711
		SOB 10	326074	6S	27E	27	458	712
		SOB 11	326075	6S	27E	27	458	713
		SOB 12	326076	6S	27E	27	458	714
		SOB 13	326077	6S	27E	29	458	715
		SOB 14	326078	6S	27E	29	458	716
		SOB 15	326079	6S	27E	29	458	717
		SOB 16	326080	6S	27E	29	458	718
		SOB 17	326081	6S	27E	29	458	719
		SOB 18	326082	6S	27E	29	458	720
		SOB 19	326083	6S	27E	20	458	721
		SOB 20	326084	6S	27E	20	458	722
		SOB 21	326085	6S	27E	20	458	723
		SOB 22	326086	6S	27E	20	458	724
		SOB 23	326087	6S	27E	29	458	725
		SOB 24	326088	6S	27E	29	458	726
		SOB 25	326089	6S	27E	29	458	727
		SOB 26	326090	6S	27E	29	458	728
		SOB 27	326091	6S	27E	29	458	729
		SOB 28	326092	6S	27E	29	458	730
		SOB 29	326093	6S	27E	29	458	731
		SOB 30	326094	6S	27E	29	458	732
		SOB 31	326095	6S	27E	29	458	733
		SOB 32	326096	6S	27E	29	458	734
		SOB 33	326097	6S	27E	29	458	735
		SOB 34	326098	6S	27E	29	458	736
		SOB 35	326099	6S	27E	29	458	737
		SOB 36	326100	6S	27E	29	458	738
		SOB 37	326101	6S	27E	29	458	739
		SOB 38	326102	6S	27E	29	458	740
		SOB 39	326103	6S	27E	29	458	741
		SOB 40	326104	6S	27E	29	458	742
		SOB 41	326105	6S	27E	29	458	743
		SOB 42	326106	6S	27E	29	458	744
		SOB 43	326107	6S	27E	29	458	745

"Postmarked timely"

41

ENTERED IN COMPUTER
R2 9/8/04

Type	Group	Name	AMC Number	T	R	S	Book	Page
		SOB 44	326108	6S	27E	29	458	746
		SOB 45	326109	6S	27E	29	458	747
		SOB 46	326110	6S	27E	29	458	748
		SOB 47	326111	6S	27E	21	458	749
		SOB 48	326112	6S	27E	21	458	750
		SOB 49	326113	6S	27E	21	458	751
		SOB 50	326114	6S	27E	21	458	752
		SOB 51	326115	6S	27E	28	458	753
		SOB 52	326116	6S	27E	28	458	754
		SOB 53	326117	6S	27E	28	458	755
		SOB 54	326118	6S	27E	28	458	756
		SOB 55	326119	6S	27E	28	458	757
		SOB 56	326120	6S	27E	28	458	758
		SOB 57	326121	6S	27E	28	458	759
		SOB 58	326122	6S	27E	28	458	760
		SOB 59	326123	6S	27E	28	458	761
		SOB 60	326124	6S	27E	28	458	762
		SOB 61	326125	6S	27E	28	458	763
		SOB 62	326126	6S	27E	28	458	764
		SOB 63	326127	6S	27E	28	458	765
		SOB 64	326128	6S	27E	28	458	766
		SOB 65	326129	6S	27E	28	458	767
		SOB 66	326130	6S	27E	28	458	768
		SOB 67	326131	6S	27E	28	458	769
		SOB 68	326132	6S	27E	28	458	770
		SOB 69	326133	6S	27E	28	458	771
		SOB 70	326134	6S	27E	28	458	772
		SOB 71	326135	6S	27E	28	458	773
		SOB 72	326136	6S	27E	28	458	774
		SOB 73	326137	6S	27E	28	458	775
		SOB 74	326138	6S	27E	28	458	776
		SOB 75	326139	6S	27E	28	458	777
		SOB 76	326140	6S	27E	28	458	778
		SOB 77	326141	6S	27E	21	458	779
		SOB 78	326142	6S	27E	21	458	780
		SOB 79	326143	6S	27E	28	458	781
		SOB 80	326144	6S	27E	28	458	782
		SOB 81	326145	6S	27E	28	458	783
		SOB 82	326146	6S	27E	28	458	784
		SOB 83	326147	6S	27E	28	458	785
		SOB 84	326148	6S	27E	28	458	786

"Postmarked timely"

Friday, July 23, 2004

41

Page 41 of 45

ENTERED IN COMPUTER
RE 9/8/04

Type	Group	Name	AMC Number	T	R	S	Book	Page
		SOB 85	326149	6S	27E	28	458	787
		SOB 86	326150	6S	27E	28	458	788
		SOB 87	326151	6S	27E	28	458	789
		SOB 88	326152	6S	27E	28	458	790
		SOB 89	326153	6S	27E	28	458	791
		SOB 90	326154	6S	27E	28	458	792
		SOB 91	326155	6S	27E	28	458	793
		SOB 92	326156	6S	27E	28	458	794
		SOB 93	326157	6S	27E	28	458	795
		SOB 94	326158	6S	27E	28	458	796
		SOB 95	326159	6S	27E	28	458	797
		SOB 96	326160	6S	27E	28	458	798
		SOB 97	326161	6S	27E	28	458	799
		SOB 98	326162	6S	27E	28	458	800
		SOB 99	326163	6S	27E	28	458	801
		SOB 100	326164	6S	27E	28	458	802
		SOB 101	326165	6S	27E	28	458	803
		SOB 102	326166	6S	27E	28	458	804
		SOB 103	326167	6S	27E	28	458	805
		SOB 104	326168	6S	27E	28	458	806
		SOB 105	326169	6S	27E	28	458	807
		SOB 106	326170	6S	27E	28	458	808
		SOB 107	326171	6S	27E	28	458	809
		SOB 108	326172	6S	27E	28	458	810
		SOB 109	326173	6S	27E	28	458	811
		SOB 110	326174	6S	27E	28	458	812
		SOB 111	326175	6S	27E	33	458	813
		SOB 112	326176	6S	27E	33	458	814
		SOB 113	326177	6S	27E	33	458	815
		SOB 114	326178	6S	27E	33	458	816
		SOB 115	326179	6S	27E	28	458	817
		SOB 116	326180	6S	27E	28	458	818
		SOB 117	326181	6S	27E	28	458	819
		SOB 118	326182	6S	27E	28	458	820
		SOB 119	326183	6S	27E	28	458	821
		SOB 120	326184	6S	27E	28	458	822
		SOB 121	326185	6S	27E	28	458	823
		SOB 122	326186	6S	27E	28	458	824
		SOB 123	326187	6S	27E	28	458	825
		SOB 124	326188	6S	27E	28	458	826
		SOB 125	326189	6S	27E	28	458	827

"Postmarked timely"

41 ENTERED IN COMPUTER
RE 9/8/04

Type	Group	Name	AMC Number	T	R	S	Book	Page
		SOB 126	326190	6S	27E	28	458	828
		SOB 127	326191	6S	27E	28	458	829
		SOB 128	326192	6S	27E	28	458	830
		SOB 129	326193	6S	27E	28	458	831
		SOB 130	326194	6S	27E	28	458	832
		SOB 131	326195	6S	27E	28	458	833
		SOB 132	326196	6S	27E	28	458	834
		SOB 133	326197	6S	27E	28	458	835
		SOB 134	326198	6S	27E	28	458	836
		SOB 135	326199	6S	27E	28	458	837
		SOB 136	326200	6S	27E	28	458	838
		SOB 137	326201	6S	27E	28	458	839
		SOB 138	326202	6S	27E	28	458	840
		SOB 139	326203	6S	27E	28	458	841
		SOB 140	326204	6S	27E	28	458	842
		SOB 141	326205	6S	27E	28	458	843
		SOB 142	326206	6S	27E	28	458	844
		SOB 143	326207	6S	27E	28	458	845
		SOB 144	326208	6S	27E	28	458	846
		SOB 145	326209	6S	27E	28	458	847
		SOB 146	326210	6S	27E	33	458	848
		SOB 147	326211	6S	27E	33	458	849
		SOB 148	326212	6S	27E	33	458	850
		SOB 149	326213	6S	27E	33	458	851
		SOB 150	326214	6S	27E	33	458	852
		SOB 151	326215	6S	27E	33	458	853
		SOB 152	326216	6S	27E	28	458	854
		SOB 153	326217	6S	27E	28	458	855
		SOB 154	326218	6S	27E	28	458	856
		SOB 155	326219	6S	27E	28	458	857
		SOB 156	326220	6S	27E	28	458	858
		SOB 157	326221	6S	27E	28	458	859
		SOB 158	326222	6S	27E	28	458	860
		SOB 159	326223	6S	27E	28	458	861
		SOB 160	326224	6S	27E	28	458	862
		SOB 161	326225	6S	27E	28	458	863
		SOB 162	326226	6S	27E	28	458	864
		SOB 163	326227	6S	27E	28	458	865
		SOB 164	326228	6S	27E	28	458	866
		SOB 165	326229	6S	27E	28	458	867
		SOB 166	326230	6S	27E	28	458	868

"Postmarked timely"

Friday, July 23, 2004

Page 43 of 45

4/1
 ENTERED IN COMPUTER
 RE 9/8/04

Type	Group	Name	AMC Number	T	R	S	Book	Page
		SOB 167	326231	6S	27E	28	458	869
		SOB 168	326232	6S	27E	28	458	870
		SOB 169	326233	6S	27E	28	458	871
		SOB 170	326234	6S	27E	28	458	872
		SOB 171	326235	6S	27E	28	458	873
		SOB 172	326236	6S	27E	28	458	874
		SOB 173	326237	6S	27E	28	458	875
		SOB 174	326238	6S	27E	28	458	876
		SOB 175	326239	6S	27E	28	458	877
		SOB 176	326240	6S	27E	28	458	878
		SOB 177	326241	6S	27E	28	458	879
		SOB 178	326242	6S	27E	28	458	880
		SOB 179	326243	6S	27E	28	458	881
		SOB 180	326244	6S	27E	33	458	882
		SOB 181	326245	6S	27E	33	458	883
		SOB 182	326246	6S	27E	33	458	884
		SOB 183	326247	6S	27E	33	458	885
		SOB 184	326248	6S	27E	33	458	886
		SOB 185	326249	6S	27E	33	458	887
		SOB 186	326250	6S	27E	33	458	888
		SOB 187	326251	6S	27E	33	458	889
		SOB 188	326252	6S	27E	27	458	890
		SOB 189	326253	6S	27E	27	458	891
		SOB 190	326254	6S	27E	27	458	892
		SOB 191	326255	6S	27E	27	458	893
		SOB 192	326256	6S	27E	27	458	894
		SOB 193	326257	6S	27E	27	458	895
		SOB 194	326258	6S	27E	27	458	896
		SOB 195	326259	6S	27E	27	458	897
		SOB 196	326260	6S	27E	27	458	898
		SOB 197	326261	6S	27E	27	458	899
		SOB 198	326262	6S	27E	27	458	900
		SOB 199	326263	6S	27E	27	458	901
		SOB 200	326264	6S	27E	27	458	902
		SOB 201	326265	6S	27E	27	458	903
		SOB 202	326266	6S	27E	27	458	904
		SOB 203	326267	6S	27E	27	458	905
		SOB 204	326268	6S	27E	27	458	906
		SOB 205	326269	6S	27E	27	458	907
		SOB 206	326270	6S	27E	27	458	908
		SOB 207	326271	6S	27E	27	458	909

"Postmarked timely"

41

ENTERED IN COMPUTER
Rwz 9/8/04

Type	Group	Name	AMC Number	T	R	S	Book	Page
		SOB 208	326272	6S	27E	27	458	910
		SOB 209	326273	6S	27E	27	458	911
		SOB 210	326274	6S	27E	27	458	912
		SOB 211	326275	6S	27E	27	458	913
		SOB 212	326276	6S	27E	27	458	914
		SOB 213	326277	6S	27E	34	458	915
		SOB 214	326278	6S	27E	34	458	916
		SOB 215	326279	6S	27E	26	458	917
		SOB 216	326280	6S	27E	26	458	918
		SOB 217	326281	6S	27E	26	458	919
		SOB 218	326282-	6S	27E	26	458	920

11

"Postmarked timely"

ENTERED IN COMPUTER


22 9/8/04

**phelps
dodge**

MORENCI INC.

4521 U.S. HIGHWAY 191
MORENCI, ARIZONA 85540-9795

CERTIFIED MAIL



7002 0860 0007 1547 1868

1802 U.S. POSTAGE PR 2230105
3681 \$07.90 AUG 12 04
6340 85540



9268



85004

U.S. POSTAGE
PAID
MORENCI, AZ
85540
AUG 12, 04
AMOUNT

\$0.00
00077488-03

BUREAU OF LAND MANAGEMENT
ARIZONA STATE OFFICE
222 N CENTRAL AVENUE
PHOENIX AZ 85004



RECEIVED
BUREAU OF
LAND MANAGEMENT
2004 AUG 19 9 11:09
ARIZONA
STATE OFFICE
PHOENIX, ARIZONA

United States Department of the Interior
Bureau of Land Management
 BUSINESS & SUPPORT SVCS DIV
 222 N CENTRAL AVE
 PHOENIX, AZ 85004 -2203
 Phone: (602) 417-9200

Receipt	
No:	929735

Transaction #: 963989
Date of Transaction: 08/17/2004
CUSTOMER: PHELPS DODGE 4521 US HIGHWAY 191 MORENCI,AZ 85540

LINE #	QTY	DESCRIPTION	REMARKS	UNIT PRICE	TOTAL
1	1.00	LOCATABLE MINERALS / MINING CLAIMS-NOT NEW-UNADJUD,ONE AUTH NO. ONLY / MINING CLAIM MONEY RECEIVED (455) CASES: AMC141234/\$220375.00	MAINT 2005 (1763)	- n/a -	220375.00
TOTAL:					\$220,375.00

PAYMENT INFORMATION					
1	AMOUNT:	\$220,375.00	POSTMARKED:	08/12/2004	
	TYPE:	CHECK	RECEIVED:	08/16/2004	
	CHECK NO:	224539			
	NAME:	PHELPS DODGE CORPORATION 4521 US HIGHWAY 191 MORENCI AZ 85540			

REMARKS

This receipt was generated by the automated BLM Collections and Billing System and is a paper representation of a portion of the official electronic record contained therein.

June 16, 1999

292727
294150
298861
298929
305755
304366
326065
340956
344109

ARIZONA
STATE OFFICE
PHOENIX, ARIZONA

JUN 17 11 29 AM '99

RECEIVED
BUREAU OF
LAND MANAGEMENT

CERTIFIED MAIL - Return Receipt Requested

Bureau of Land Management
Arizona State Office
222 N. Central Avenue
Phoenix, AZ 85004-2203

RE: Notice of Payment of Annual Maintenance Fees for Mining Claims

Gentlemen:

This will serve as notice that Phelps Dodge Mining Company, a division of Phelps Dodge Corporation, whose address for the purposes of this filing is 4521 U.S. Highway 191, Morenci, AZ 85540-9795, intends to hold the mining claims and/or mill sites described on Exhibits A, B, and C attached hereto for the assessment year ending September 1, 2000 by payment of the annual assessment fee of \$100 per claim or site. Payment of such amount is made herewith for such assessment year for each of the claims and sites, the name and BLM serial number of which, and the book and page or index of recording of the location notice in the official records of Graham County, AZ, of which, is set forth on Exhibits A, B and C attached hereto and by this reference incorporated herein.

Please copy (copy costs included in amount of enclosed check) and return all originals with date-time stamp and with receipt for payment to my attention at the above address.

PHELPS DODGE MINING COMPANY,
a division of Phelps Dodge Corporation

Gary L. Jones
(520) 865-6208

Encl: Check # 45002200

STATE OF ARIZONA)
) SS
County of Greenlee)

This instrument was acknowledged before me this 15th day of June, 1999, by Gary L. Jones, Property & Water Administrator, Morenci Branch of Phelps Dodge Mining Company, a division of Phelps Dodge Corporation, a New York corporation, for and on behalf of the corporation.

My Commission Expires:

June 8, 2001

Notary Public

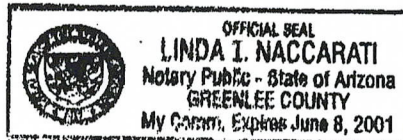


EXHIBIT A
LONE STAR MINING DISTRICT
Graham County

[TOTAL (397)]

CLAIM NAME	BOOK	PAGE	AMC NUMBER
[LODE (179)]			
AZCO #1 Amended	512	669	292727
AZCO #2 Amended	512	671	292728
AZCO #3 Amended	512	673	292729
AZCO #4 Amended	512	675	292730
AZCO #5 Amended	512	677	292731
AZCO #6 Amended	512	679	292732
AZCO #7 Amended	512	681	292733
AZCO #8 Amended	512	683	292734
AZCO #9 Amended	512	685	292735
AZCO #10 Amended	512	687	292736
AZCO #11 Amended	512	689	292737
AZCO #12 Amended	512	691	292738
AZCO #13 Amended	512	693	292739
AZCO #14 Amended	512	695	292740
AZCO #15 Amended	512	697	292741
AZCO #16 Amended	512	699	292742
AZCO #17 Amended	512	701	292743
AZCO #18 Amended	512	703	292744
AZCO #33 Amended	512	705	292759
AZCO #34 Amended	512	707	292760
AZCO #35 Amended	512	709	292761
AZCO #36 Amended	512	711	292762
AZCO #37 Amended	512	713	292763
AZCO #38 Amended	512	715	292764
AZCO #39 Amended	512	717	294150
AZCO #40 Amended	512	719	294151
AZCO #41 Amended	512	721	294152
AZCO #42 Amended	512	723	294153
AZCO #43 Amended	512	725	294154
AZCO #44 Amended	512	727	298861
AZCO #45 Amended	512	729	298862
AZCO #100 Amended	512	731	292765
AZCO #101 Amended	512	733	292766
AZCO #102 Amended	512	735	292767
AZCO #103 Amended	512	737	292768



RECEIVED
 BUREAU OF
 LAND MANAGEMENT
 JUN 17 11 25 AM '99
 ANTIK
 STATE OF TEXAS
 PHOENIX PROJECT

ENTERED IN COMPUTER

JUN 29 1999
[Signature]

CLAIM NAME	BOOK	PAGE	AMC NUMBER
AZCO #104 Amended	512	739	292769
AZCO #105 Amended	512	741	292770
AZCO #106 Amended	512	743	292771
AZCO #107 Amended	512	745	292772
AZCO #108 Amended	512	747	292773
AZCO #109 Amended	512	749	292774
AZCO #110 Amended	512	751	292775
AZCO #111 Amended	512	753	292776
AZCO #112 Amended	512	755	292777
AZCO #113 Amended	512	757	292778
AZCO #126 Amended	512	759	292791
AZCO #127 Amended	512	761	292792
AZCO #128 Amended	512	763	292793
AZCO #129 Amended	512	765	292794
AZCO #130 Amended	512	767	292795
AZCO #131 Amended	512	769	292796
AZCO #132 Amended	512	771	292797
AZCO #133 Amended	512	773	292798
AZCO #134 Amended	512	775	292799
AZCO #135 Amended	512	777	292800
AZCO #136 Amended	512	779	292801
AZCO #137 Amended	512	781	292802
AZCO #138 Amended	512	783	292803
AZCO #139 Amended	512	785	292804
AZCO #144 Amended	512	787	292809
AZCO #145 Amended	512	789	292810
AZCO #146 Amended	512	791	292811
AZCO #147 Amended	512	793	292812
AZCO #155 Amended	512	795	292820
AZCO #157 Amended	512	797	292822
AZCO #159 Amended	512	799	292824
AZCO #161 Amended	512	801	292826
AZCO #163 Amended	512	803	292828
AZCO #164 Amended	512	805	292829
AZCO #165 Amended	512	807	292830
AZCO #166 Amended	512	809	292831
AZCO #167 Amended	512	811	292832
AZCO #168 Amended	512	813	292833
AZCO #169 Amended	512	815	292834

31
ad

RECEIVED
BUREAU OF
LAND MANAGEMENT
JUN 29 11 29 AM '99

ENTERED IN COMPUTER

JUN 29 1999

CLAIM NAME	BOOK	PAGE	AMC NUMBER
AZCO #170 Amended	512	817	292835
AZCO #171 Amended	512	819	292836
AZCO #172 Amended	512	821	292837
AZCO #173 Amended	512	823	292838
AZCO #174 Amended	512	825	292839
AZCO #175 Amended	512	827	292840
AZCO #176 Amended	512	829	292841
AZCO #177 Amended	512	831	292842
AZCO #178 Amended	512	833	292843
AZCO #179 Amended	512	835	292844
AZCO #180 Amended	512	837	292845
AZCO #181 Amended	512	839	292846
AZCO #182 Amended	512	841	292847
AZCO #183 Amended	512	843	292848
AZCO #185 Amended	512	845	298867✓
AZCO #190 Amended	512	847	298929
AZCO #191 Amended	512	849	298930
AZCO #192 Amended	512	851	298931
AZCO #193 Amended	512	853	298932
AZCO #194 Amended	512	855	298933
AZCO #195 Amended	512	857	292850
AZCO #196 Amended	512	859	292851
AZCO #197 Amended	512	861	292852
AZCO #198 Amended	512	863	292853
AZCO #202 Amended	512	865	292856
AZCO #203 Amended	512	867	294155
AZCO #205 Amended	512	869	294157
AZCO #207 Amended	512	871	294159
AZCO #209 Amended	512	873	294161
AZCO #300 Amended	512	875	294192
AZCO #301 Amended	512	877	294193
AZCO #302 Amended	512	879	294194
AZCO #303 Amended	512	881	294195
AZCO #304 Amended	512	883	294196
AZCO #305 Amended	512	885	294197
AZCO #306 Amended	512	887	294198

50
[Handwritten initials]

RECEIVED
 BUREAU OF
 LAND MANAGEMENT
 JUN 11 11 29 AM '99

ENTERED IN COMPUTER
[Handwritten initials]

CLAIM NAME	BOOK	PAGE	AMC NUMBER
AZCO #357 Amended	512	889	294167
AZCO #358 Amended	512	891	298934
AZCO #359 Amended	512	893	294168
AZCO #360 Amended	512	895	298935
AZCO #361 Amended	512	897	294169
AZCO #362 Amended	512	899	298936
AZCO #363 Amended	512	901	294170
AZCO #364 Amended	512	903	294171
AZCO #365 Amended	512	905	294172
AZCO #366 Amended	512	907	294173
AZCO #367 Amended	512	909	294174
AZCO #368 Amended	512	911	294175
AZCO #369 Amended	512	913	294176
AZCO #370 Amended	512	915	294177
AZCO #371 Amended	512	917	294178
AZCO #372 Amended	512	919	294179
AZCO #373 Amended	512	921	294180
AZCO #374 Amended	512	923	294181
AZCO #375 Amended	512	925	294182
AZCO #376 Amended	512	927	294183
AZCO #377 Amended	512	929	294184
AZCO #378 Amended	512	931	294185
AZCO #379 Amended	512	933	294186
AZCO #380 Amended	512	935	294187
AZCO #381 Amended	512	937	294188
AZCO #382 Amended	512	939	294189
AZCO #383 Amended	512	941	294190
AZCO #384 Amended	512	943	294191
AZCO #400 Amended	512	945	298868
AZCO #402 Amended	512	947	298870
AZCO #410 Amended	512	949	298876
AZCO #411 Amended	512	951	298877
AZCO #412 Amended	512	953	298878
AZCO #413 Amended	512	955	298879
AZCO #414 Amended	512	957	298880
AZCO #415 Amended	512	959	298881
AZCO #416 Amended	512	961	298882

RECEIVED
 BUREAU OF
 LAND MANAGEMENT
 JUN 17 11 29 AM '99
 STATE OFFICE
 BOULDER COUNTY
 COLORADO

37

CLAIM NAME	BOOK	PAGE	AMC NUMBER
AZCO #417 Amended	512	963	298883
AZCO #418 Amended	512	965	298884
AZCO #419 Amended	512	967	298885
AZCO #420 Amended	512	969	298886
AZCO #421 Amended	512	971	298887
AZCO #422 Amended	512	973	298888
AZCO #423 Amended	512	975	298889
AZCO #424 Amended	512	977	298890
AZCO #425 Amended	512	979	298891
AZCO #426 Amended	512	981	298892
AZCO #427 Amended	512	983	298893
AZCO #428 Amended	512	985	298894
AZCO #429 Amended	512	987	298895
AZCO #430 Amended	512	989	298896
AZCO #441 Amended	512	991	305755
AZCO #442 Amended	512	993	305756
AZCO #443 Amended	512	995	305757
AZCO #444 Amended	512	997	305758
AZCO #445 Amended	512	999	305759
AZCO #446 Amended	513	1	305760
AZCO #447 Amended	513	3	305761
AZCO #448 Amended	513	5	305762
AZCO #449 Amended	513	7	305763
AZCO #450 Amended	513	9	305764
AZCO #461 Amended	513	11	298897
AZCO #462 Amended	513	13	298898
AZCO #463 Amended	513	15	298899
AZCO #465 Amended	513	17	324367
AZCO #466 Amended	513	19	324368
AZCO #467 Amended	513	21	324369
AZCO #468 Amended	513	23	324370
AZCO #469 Amended	513	25	324371

LOCATIONS: Secs. 19 and 30, T6S, R28E; Sec. 4, T7S, R27E; Secs. 20, 21, 22, 23, 24, 25, 26, 27, 28, 29, 32, 33, 34, 35 and 36, T6S, R27E, GSRB&M, Graham Co., AZ.

[MILL SITE (218)].

SOB 1	458	703	326065
SOB 2	458	704	326066
SOB 3	458	705	326067
SOB 4	458	706	326068
SOB 5	458	707	326069

RECEIVED
 BUREAU OF
 LAND MANAGEMENT
 JUN 17 11 29 AM '99
 PHOENIX, ARIZONA

27

CLAIM NAME	BOOK	PAGE	AMC NUMBER
SOB 6	458	708	326070
SOB 7	458	709	326071
SOB 8	458	710	326072
SOB 9	458	711	326073
SOB 10	458	712	326074
SOB 11	458	713	326075
SOB 12	458	714	326076
SOB 13	458	715	326077
SOB 14	458	716	326078
SOB 15	458	717	326079
SOB 16	458	718	326080
SOB 17	458	719	326081
SOB 18	458	720	326082
SOB 19	458	721	326083
SOB 20	458	722	326084
SOB 21	458	723	326085
SOB 22	458	724	326086
SOB 23	458	725	326087
SOB 24	458	726	326088
SOB 25	458	727	326089
SOB 26	458	728	326090
SOB 27	458	729	326091
SOB 28	458	730	326092
SOB 29	458	731	326093
SOB 30	458	732	326094
SOB 31	458	733	326095
SOB 32	458	734	326096
SOB 33	458	735	326097
SOB 34	458	736	326098
SOB 35	458	737	326099
SOB 36	458	738	326100
SOB 37	458	739	326101
SOB 38	458	740	326102
SOB 39	458	741	326103
SOB 40	458	742	326104
SOB 41	458	743	326105
SOB 42	458	744	326106
SOB 43	458	745	326107
SOB 44	458	746	326108
SOB 45	458	747	326109
SOB 46	458	748	326110
SOB 47	458	749	326111
SOB 48	458	750	326112
SOB 49	458	751	326113
SOB 50	458	752	326114
SOB 51	458	753	326115

PHOENIX
STATE OF ARIZONA
JUN 17 11 29 AM '99

JUN 17 11 29 AM '99

RECEIVED
BUREAU OF
LABOR INVESTIGATION

40
cc

ENTERED IN COMPUTER

JUN 29 1999

CLAIM NAME	BOOK	PAGE	AMC NUMBER
SOB 52	458	754	326116 ⁷
SOB 53	458	755	326117
SOB 54	458	756	326118
SOB 55	458	757	326119
SOB 56	458	758	326120
SOB 57	458	759	326121
SOB 58	458	760	326122
SOB 59	458	761	326123
SOB 60	458	762	326124
SOB 61	458	763	326125
SOB 62	458	764	326126
SOB 63	458	765	326127
SOB 64	458	766	326128
SOB 65	458	767	326129
SOB 66	458	768	326130
SOB 67	458	769	326131
SOB 68	458	770	326132
SOB 69	458	771	326133
SOB 70	458	772	326134
SOB 71	458	773	326135
SOB 72	458	774	326136
SOB 73	458	775	326137
SOB 74	458	776	326138
SOB 75	458	777	326139
SOB 76	458	778	326140
SOB 77	458	779	326141
SOB 78	458	780	326142
SOB 79	458	781	326143
SOB 80	458	782	326144
SOB 81	458	783	326145
SOB 82	458	784	326146
SOB 83	458	785	326147
SOB 84	458	786	326148
SOB 85	458	787	326149
SOB 86	458	788	326150
SOB 87	458	789	326151
SOB 88	458	790	326152
SOB 89	458	791	326153
SOB 90	458	792	326154
SOB 91	458	793	326155
SOB 92	458	794	326156
SOB 93	458	795	326157
SOB 94	458	796	326158
SOB 95	458	797	326159
SOB 96	458	798	326160
SOB 97	458	799	326161

RECEIVED
 BUREAU OF
 LAND MANAGEMENT
 JUN 17 11 29 AM '99
 AND ON
 STATE OFFICE
 PHOENIX, ARIZONA

40

ENTERED IN COMPUTER

JUN 29 1999 *sc*

CLAIM NAME	BOOK	PAGE	AMC NUMBER
SOB 98	458	800	3261627
SOB 99	458	801	326163
SOB 100	458	802	326164
SOB 101	458	803	326165
SOB 102	458	804	326166
SOB 103	458	805	326167
SOB 104	458	806	326168
SOB 105	458	807	326169
SOB 106	458	808	326170
SOB 107	458	809	326171
SOB 108	458	810	326172
SOB 109	458	811	326173
SOB 110	458	812	326174
SOB 111	458	813	326175
SOB 112	458	814	326176
SOB 113	458	815	326177
SOB 114	458	816	326178
SOB 115	458	817	326179
SOB 116	458	818	326180
SOB 117	458	819	326181
SOB 118	458	820	326182
SOB 119	458	821	326183
SOB 120	458	822	326184
SOB 121	458	823	326185
SOB 122	458	824	326186
SOB 123	458	825	326187
SOB 124	458	826	326188
SOB 125	458	827	326189
SOB 126	458	828	326190
SOB 127	458	829	326191
SOB 128	458	830	326192
SOB 129	458	831	326193
SOB 130	458	832	326194
SOB 131	458	833	326195
SOB 132	458	834	326196
SOB 133	458	835	326197
SOB 134	458	836	326198
SOB 135	458	837	326199
SOB 136	458	838	326200
SOB 137	458	839	326201
SOB 138	458	840	326202
SOB 139	458	841	326203
SOB 140	458	842	326204
SOB 141	458	843	326205
SOB 142	458	844	326206
SOB 143	458	845	326207

RECEIVED
 BUREAU OF
 LAND MANAGEMENT
 JUN 17 11 29 AM '99
 ANDERSON
 STATE OFFICE
 PHOENIX, ARIZONA

CLAIM NAME	BOOK	PAGE	AMC NUMBER
SOB 144	458	846	326208 ⁷
SOB 145	458	847	326209
SOB 146	458	848	326210
SOB 147	458	849	326211
SOB 148	458	850	326212
SOB 149	458	851	326213
SOB 150	458	852	326214
SOB 151	458	853	326215
SOB 152	458	854	326216
SOB 153	458	855	326217
SOB 154	458	856	326218
SOB 155	458	857	326219
SOB 156	458	858	326220
SOB 157	458	859	326221
SOB 158	458	860	326222
SOB 159	458	861	326223
SOB 160	458	862	326224
SOB 161	458	863	326225
SOB 162	458	864	326226
SOB 163	458	865	326227
SOB 164	458	866	326228
SOB 165	458	867	326229
SOB 166	458	868	326230
SOB 167	458	869	326231
SOB 168	458	870	326232
SOB 169	458	871	326233
SOB 170	458	872	326234
SOB 171	458	873	326235
SOB 172	458	874	326236
SOB 173	458	875	326237
SOB 174	458	876	326238
SOB 175	458	877	326239
SOB 176	458	878	326240
SOB 177	458	879	326241
SOB 178	458	880	326242
SOB 179	458	881	326243
SOB 180	458	882	326244
SOB 181	458	883	326245
SOB 182	458	884	326246
SOB 183	458	885	326247
SOB 184	458	886	326248
SOB 185	458	887	326249
SOB 186	458	888	326250
SOB 187	458	889	326251
SOB 188	458	890	326252
SOB 189	458	891	326253

RECEIVED
 BUREAU OF
 LAND MANAGEMENT
 JUN 17 11 30 AM '89
 ANCHORAGE
 STATE OFFICE
 PHOENIX, ARIZONA

46

CLAIM NAME	BOOK	PAGE	AMC NUMBER
SOB 190	458	892	326254
SOB 191	458	893	326255
SOB 192	458	894	326256
SOB 193	458	895	326257
SOB 194	458	896	326258
SOB 195	458	897	326259
SOB 196	458	898	326260
SOB 197	458	899	326261
SOB 198	458	900	326262
SOB 199	458	901	326263
SOB 200	458	902	326264
SOB 201	458	903	326265
SOB 202	458	904	326266
SOB 203	458	905	326267
SOB 204	458	906	326268
SOB 205	458	907	326269
SOB 206	458	908	326270
SOB 207	458	909	326271
SOB 208	458	910	326272
SOB 209	458	911	326273
SOB 210	458	912	326274
SOB 211	458	913	326275
SOB 212	458	914	326276
SOB 213	458	915	326277
SOB 214	458	916	326278
SOB 215	458	917	326279
SOB 216	458	918	326280
SOB 217	458	919	326281
SOB 218	458	920	326282

LOCATIONS: Secs. 20, 21, 26, 27, 28, 29, 33 and 34, T6S, R27E, GSRB&M, Graham Co., AZ.

ARIZONA
STATE DEPT.
PHOENIX, ARIZONA

JUN 17 11 40 AM '99

ENTERED IN COMPUTER

JUN 29 1999

Sam

JD

RECEIVED
BUREAU OF
LAND MANAGEMENT

EXHIBIT B
LONE STAR MINING DISTRICT
Graham County

[LODE (53)]

CLAIM NAME	BOOK & PAGE	Sec.	T	R	AMC NUMBER
SG 1	513 027	20	6S	27E	340956
SG 2	513 029	28	6S	27E	340957
SG 3	513 031	29	6S	27E	340958
SG 4	513 033	29	6S	27E	340959
SG 5	513 035	29	6S	27E	340960
SG 6	513 037	33	6S	27E	340961
SG 7	513 039	33	6S	27E	340962
SG 8	513 041	33	6S	27E	340963
SG 9	513 043	4	7S	27E	340964
SG 10	513 045	4	7S	27E	340965
SG 11	513 047	4	7S	27E	340966
SG 12 Amended	525 947	4	7S	27E	340967
SG 13	513 051	4	7S	27E	340968
SG 14	513 053	4	7S	27E	340969
SG 15	513 055	33	6S	27E	340970
SG 16	513 057	33	6S	27E	340971
SG 17	513 059	33	6S	27E	340972
SG 18	513 061	33	6S	27E	340973
SG 19	513 063	33	6S	27E	340974
SG 20	513 065	33	6S	27E	340975
SG 21	513 067	34	6S	27E	340976
SG 22	513 069	34	6S	27E	340977
SG 23	513 071	27	6S	27E	340978
SG 24	513 073	34	6S	27E	340979
SG 25	513 075	34	6S	27E	340980
SG 26	513 077	26	6S	27E	340981
SG 27	513 079	27	6S	27E	340982
SG 28	513 081	26	6S	27E	340983
SG 29	513 083	27	6S	27E	340984
SG 30	513 085	27	6S	27E	340985
SG 31	513 087	26	6S	27E	340986
SG 32	513 089	27	6S	27E	340987
SG 33	513 091	27	6S	27E	340988
SG 34	513 093	23	6S	27E	340989
SG 35	513 095	23	6S	27E	340990
SG 36	513 097	23	6S	27E	340991
SG 37	513 099	23	6S	27E	340992
SG 38	513 101	28	6S	27E	340993
SG 39	513 103	24	6S	27E	340994
SG 40	513 105	25	6S	27E	340995
SG 41	513 107	27	6S	27E	340996

(4)

RECEIVED
 BUREAU OF
 LAND MANAGEMENT
 JUN 17 11 40 AM '99

ENTERED IN COMPUTER

[Handwritten signature]

CLAIM NAME	BOOK & PAGE	Sec.	T	AMC NUMBER
SG 42	513 109	28	6S 27E	340997
SG 43	513 111	28	6S 27E	340998
SG 44	513 113	23	6S 27E	340999
SG 45	513 115	23	6S 27E	341000
SG 46	513 117	25	6S 27E	341001
SG 47	519 075	26	6S 27E	344116
SG 48	519 077	26	6S 27E	344117
SG 49	519 079	26	6S 27E	344118
SG 50	519 081	23	6S 27E	344119
SG 51	519 083	24	6S 27E	344120
SG 52	519 085	24	6S 27E	344121
SG 53	519 419	27	6S 27E	344122

12

RECEIVED
 BUREAU OF
 LAND MANAGEMENT
 JUN 17 11 20 AM '99
 STATE OF ARIZONA
 PHOENIX, ARIZONA

ENTERED IN COMPUTER

JUN 29 1999 *Jyc*

EXHIBIT C
LONE STAR MINING DISTRICT
 Graham County

[LODE (25)]

CLAIM NAME	BOOK & PAGE	Sec.	T	R	AMC NUMBER
SZ 1	513 119	29	6S	27E	341002
SZ 2	513 121	29	6S	27E	341003
SZ 3	513 123	29	6S	27E	341004
SZ 4	513 125	29	6S	27E	341005
SZ 5	513 127	29	6S	27E	341006
SZ 6	513 129	29	6S	27E	341007
SZ 7	513 131	29	6S	27E	341008
SZ 8	513 133	29	6S	27E	341009
SZ 9	513 135	29	6S	27E	341010
SZ 10	513 137	29	6S	27E	341011
SZ 11	513 139	29	6S	27E	341012
SZ 12	513 141	29	6S	27E	341013
SZ 13	513 143	29	6S	27E	341014
SZ 14	513 145	20	6S	27E	341015
SZ 15	513 147	20	6S	27E	341016
SZ 16	513 149	20	6S	27E	341017
SZ 17	513 151	20	6S	27E	341018
SZ 18	513 153	20	6S	27E	341019
SZ 19	513 155	20	6S	27E	341020
SZ 20	513 157	20	6S	27E	341021
SZ 21	513 159	20	6S	27E	341022
SZ 22	513 161	20	6S	27E	341023
SZ 23	513 163	20	6S	27E	341024
SZ 24	513 165	20	6S	27E	341025
SZ 25	513 167	20	6S	27E	341026

(25)

ENTERED IN COMPUTER

RECEIVED
 COUNTY CLERK
 GRAHAM COUNTY

JUN 29 1999

Handwritten signature

JUN 17 11 40 AM '99

RECEIVED
 CLERK OF DISTRICT
 LONE STAR MINING DISTRICT

UNITED STATES
DEPARTMENT OF THE INTERIOR
BUREAU OF LAND MANAGEMENT

RECEIPT AND ACCOUNTING ADVICE

NO. 2480366 ⁰⁷
06/17/99
CD/AZ

Subject: CLAIM MAINTENANCE FEE 2000 (475) 2 4 13 47,500.00

Applicant: MORENCI MINING
4521 US HIGHWAY 191
MORENCI AZ 85540-9795
CK 45002200

Remitter:

Assignor:

LEASE MANAGEMENT DATA NEW UPDATE PAYMENT

ORIGINAL SERIAL NO.	ASG.	TYPE	ST.	CTY.	FUND SYMBOL	ACRES/UNITS	RATE
AMC 292727 ET AL.							

AMOUNT	ANV. DATE	EXP. DATE	BILL CYC.	S/C	DISTRICT	NEXT BILL	MISC. DATA	U of M	ACTUAL UNITS

ASSIGNMENT SERIAL NO.	ASG.	TYPE	ST.	CTY.	FUND SYMBOL	ACRES/UNITS	RATE

AMOUNT	ANV. DATE	EXP. DATE	BILL CYC.	S/C	DISTRICT	NEXT BILL	MISC. DATA	U of M	ACTUAL UNITS

ACTION	35.	+
FILING FEE	39.	+
RENTAL	37.	+
	37.	+
	46.	+
	46.	+
UNEARNED	46.	+
	46.	+
REFUND	29.	+
	41.	+
TOTAL	12.	+
	25.	+
AMOUNT DUE	475.	*
	475.	+
	475.	x
	100.	=
	47,500.	*

- Lease in Escrow?
- KGS?
- Auto Escalates?
- Auto Renew?

Amount

Remarks:

BY: _____ DATE: _____

FOR MMS USE ONLY	
BILLEE NUMBER	FOREST REFUGE
OCS SECTION	
CODE	

EXHIBIT A
LONE STAR MINING DISTRICT
Graham County

[TOTAL (397)]

CLAIM NAME	BOOK	PAGE	AMC NUMBER
[LODE (179)]			
AZCO #1 Amended	512	669	292727
AZCO #2 Amended	512	671	292728
AZCO #3 Amended	512	673	292729
AZCO #4 Amended	512	675	292730
AZCO #5 Amended	512	677	292731
AZCO #6 Amended	512	679	292732
AZCO #7 Amended	512	681	292733
AZCO #8 Amended	512	683	292734
AZCO #9 Amended	512	685	292735
AZCO #10 Amended	512	687	292736
AZCO #11 Amended	512	689	292737
AZCO #12 Amended	512	691	292738
AZCO #13 Amended	512	693	292739
AZCO #14 Amended	512	695	292740
AZCO #15 Amended	512	697	292741
AZCO #16 Amended	512	699	292742
AZCO #17 Amended	512	701	292743
AZCO #18 Amended	512	703	292744
AZCO #33 Amended	512	705	292759
AZCO #34 Amended	512	707	292760
AZCO #35 Amended	512	709	292761
AZCO #36 Amended	512	711	292762
AZCO #37 Amended	512	713	292763
AZCO #38 Amended	512	715	292764
AZCO #39 Amended	512	717	294150
AZCO #40 Amended	512	719	294151
AZCO #41 Amended	512	721	294152
AZCO #42 Amended	512	723	294153
AZCO #43 Amended	512	725	294154
AZCO #44 Amended	512	727	298861
AZCO #45 Amended	512	729	298862
AZCO #100 Amended	512	731	292765
AZCO #101 Amended	512	733	292766
AZCO #102 Amended	512	735	292767
AZCO #103 Amended	512	737	292768

RECEIVED
 BUREAU OF
 LAND MANAGEMENT
 JUN 15 9 23 AM '98

ENTERED IN COMPUTER

6/18/98

VERIFIED

6/29/98

35

4/18/98

CLAIM NAME	BOOK	PAGE	AMC NUMBER
AZCO #104 Amended	512	739	292769
AZCO #105 Amended	512	741	292770
AZCO #106 Amended	512	743	292771
AZCO #107 Amended	512	745	292772
AZCO #108 Amended	512	747	292773
AZCO #109 Amended	512	749	292774
AZCO #110 Amended	512	751	292775
AZCO #111 Amended	512	753	292776
AZCO #112 Amended	512	755	292777
AZCO #113 Amended	512	757	292778
AZCO #126 Amended	512	759	292791
AZCO #127 Amended	512	761	292792
AZCO #128 Amended	512	763	292793
AZCO #129 Amended	512	765	292794
AZCO #130 Amended	512	767	292795
AZCO #131 Amended	512	769	292796
AZCO #132 Amended	512	771	292797
AZCO #133 Amended	512	773	292798
AZCO #134 Amended	512	775	292799
AZCO #135 Amended	512	777	292800
AZCO #136 Amended	512	779	292801
AZCO #137 Amended	512	781	292802
AZCO #138 Amended	512	783	292803
AZCO #139 Amended	512	785	292804
AZCO #144 Amended	512	787	292809
AZCO #145 Amended	512	789	292810
AZCO #146 Amended	512	791	292811
AZCO #147 Amended	512	793	292812
AZCO #155 Amended	512	795	292820
AZCO #157 Amended	512	797	292822
AZCO #159 Amended	512	799	292824
AZCO #161 Amended	512	801	292826
AZCO #163 Amended	512	803	292828
AZCO #164 Amended	512	805	292829
AZCO #165 Amended	512	807	292830
AZCO #166 Amended	512	809	292831
AZCO #167 Amended	512	811	292832
AZCO #168 Amended	512	813	292833
AZCO #169 Amended	512	815	292834

RECEIVED
 BUREAU OF
 LAND MANAGEMENT
 JUN 15 9 23 AM '98

ENTERED IN COMPUTER - A2 -

[Signature] 6/18/98

VERIFIED
6/29/98 *[Signature]*

39

39
JMC

CLAIM NAME	BOOK	PAGE	AMC NUMBER
AZCO #170 Amended	512	817	292835
AZCO #171 Amended	512	819	292836
AZCO #172 Amended	512	821	292837
AZCO #173 Amended	512	823	292838
AZCO #174 Amended	512	825	292839
AZCO #175 Amended	512	827	292840
AZCO #176 Amended	512	829	292841
AZCO #177 Amended	512	831	292842
AZCO #178 Amended	512	833	292843
AZCO #179 Amended	512	835	292844
AZCO #180 Amended	512	837	292845
AZCO #181 Amended	512	839	292846
AZCO #182 Amended	512	841	292847
AZCO #183 Amended	512	843	292848
AZCO #185 Amended	512	845	298867
AZCO #190 Amended	512	847	298929
AZCO #191 Amended	512	849	298930
AZCO #192 Amended	512	851	298931
AZCO #193 Amended	512	853	298932
AZCO #194 Amended	512	855	298933
AZCO #195 Amended	512	857	292850
AZCO #196 Amended	512	859	292851
AZCO #197 Amended	512	861	292852
AZCO #198 Amended	512	863	292853
AZCO #202 Amended	512	865	292856
AZCO #203 Amended	512	867	294155
AZCO #205 Amended	512	869	294157
AZCO #207 Amended	512	871	294159
AZCO #209 Amended	512	873	294161
AZCO #300 Amended	512	875	294192
AZCO #301 Amended	512	877	294193
AZCO #302 Amended	512	879	294194
AZCO #303 Amended	512	881	294195
AZCO #304 Amended	512	883	294196
AZCO #305 Amended	512	885	294197
AZCO #306 Amended	512	887	294198

RECEIVED
BUREAU OF
LAND MANAGEMENT
JUN 15 9 23 AM '98

ENTERED IN COMPUTER
6/18/98

VERIFIED
6/29/98

36

36
JMC

CLAIM NAME	BOOK	PAGE	AMC NUMBER
AZCO #357 Amended	512	889	294167
AZCO #358 Amended	512	891	298934
AZCO #359 Amended	512	893	294168
AZCO #360 Amended	512	895	298935
AZCO #361 Amended	512	897	294169
AZCO #362 Amended	512	899	298936
AZCO #363 Amended	512	901	294170
AZCO #364 Amended	512	903	294171
AZCO #365 Amended	512	905	294172
AZCO #366 Amended	512	907	294173
AZCO #367 Amended	512	909	294174
AZCO #368 Amended	512	911	294175
AZCO #369 Amended	512	913	294176
AZCO #370 Amended	512	915	294177
AZCO #371 Amended	512	917	294178
AZCO #372 Amended	512	919	294179
AZCO #373 Amended	512	921	294180
AZCO #374 Amended	512	923	294181
AZCO #375 Amended	512	925	294182
AZCO #376 Amended	512	927	294183
AZCO #377 Amended	512	929	294184
AZCO #378 Amended	512	931	294185
AZCO #379 Amended	512	933	294186
AZCO #380 Amended	512	935	294187
AZCO #381 Amended	512	937	294188
AZCO #382 Amended	512	939	294189
AZCO #383 Amended	512	941	294190
AZCO #384 Amended	512	943	294191
AZCO #400 Amended	512	945	298868
AZCO #402 Amended	512	947	298870
AZCO #410 Amended	512	949	298876
AZCO #411 Amended	512	951	298877
AZCO #412 Amended	512	953	298878
AZCO #413 Amended	512	955	298879
AZCO #414 Amended	512	957	298880
AZCO #415 Amended	512	959	298881
AZCO #416 Amended	512	961	298882

RECEIVED
BUREAU OF
LAND MANAGEMENT
JUN 15 9 23 AM '99

ENTERED IN COMPUTER

6/18/98

VERIFIED
6/29/98

31

CLAIM NAME BOOK PAGE AMC NUMBER

AZCO #417 Amended	512	963	298883
AZCO #418 Amended	512	965	298884
AZCO #419 Amended	512	967	298885
AZCO #420 Amended	512	969	298886
AZCO #421 Amended	512	971	298887
AZCO #422 Amended	512	973	298888
AZCO #423 Amended	512	975	298889
AZCO #424 Amended	512	977	298890
AZCO #425 Amended	512	979	298891
AZCO #426 Amended	512	981	298892
AZCO #427 Amended	512	983	298893
AZCO #428 Amended	512	985	298894
AZCO #429 Amended	512	987	298895
AZCO #430 Amended	512	989	298896
AZCO #441 Amended	512	991	305755
AZCO #442 Amended	512	993	305756
AZCO #443 Amended	512	995	305757
AZCO #444 Amended	512	997	305758
AZCO #445 Amended	512	999	305759
AZCO #446 Amended	513	1	305760
AZCO #447 Amended	513	3	305761
AZCO #448 Amended	513	5	305762
AZCO #449 Amended	513	7	305763
AZCO #450 Amended	513	9	305764
AZCO #461 Amended	513	11	298897
AZCO #462 Amended	513	13	298898
AZCO #463 Amended	513	15	298899
AZCO #465 Amended	513	17	324367
AZCO #466 Amended	513	19	324368
AZCO #467 Amended	513	21	324369
AZCO #468 Amended	513	23	324370
AZCO #469 Amended	513	25	324371

RECEIVED
BUREAU OF
LAND MANAGEMENT
JUN 15 9 23 AM '99

LOCATIONS: Secs. 19 and 30, T6S, R28E; Sec. 4, T7S, R27E; Secs. 20, 21, 22, 23, 24, 25, 26, 27, 28, 29, 32, 33, 34, 35 and 36, T6S, R27E, GSRB&M, Graham Co., AZ.

[MILL SITE (218)]

SOB 1	458	703	326065
SOB 2	458	704	326066
SOB 3	458	705	326067
SOB 4	458	706	326068
SOB 5	458	707	326069

ENTERED IN COMPUTER

[Signature] 6/18/98 - A5 -

VERIFIED
[Signature] 6/28/98

37
LMC

CLAIM NAME	BOOK	PAGE	AMC NUMBER
SOB 6	458	708	326070
SOB 7	458	709	326071
SOB 8	458	710	326072
SOB 9	458	711	326073
SOB 10	458	712	326074
SOB 11	458	713	326075
SOB 12	458	714	326076
SOB 13	458	715	326077
SOB 14	458	716	326078
SOB 15	458	717	326079
SOB 16	458	718	326080
SOB 17	458	719	326081
SOB 18	458	720	326082
SOB 19	458	721	326083
SOB 20	458	722	326084
SOB 21	458	723	326085
SOB 22	458	724	326086
SOB 23	458	725	326087
SOB 24	458	726	326088
SOB 25	458	727	326089
SOB 26	458	728	326090
SOB 27	458	729	326091
SOB 28	458	730	326092
SOB 29	458	731	326093
SOB 30	458	732	326094
SOB 31	458	733	326095
SOB 32	458	734	326096
SOB 33	458	735	326097
SOB 34	458	736	326098
SOB 35	458	737	326099
SOB 36	458	738	326100
SOB 37	458	739	326101
SOB 38	458	740	326102
SOB 39	458	741	326103
SOB 40	458	742	326104
SOB 41	458	743	326105
SOB 42	458	744	326106
SOB 43	458	745	326107
SOB 44	458	746	326108
SOB 45	458	747	326109
SOB 46	458	748	326110
SOB 47	458	749	326111
SOB 48	458	750	326112
SOB 49	458	751	326113
SOB 50	458	752	326114
SOB 51	458	753	326115

RECEIVED
BUREAU OF
LAND MANAGEMENT
JUN 15 9 23 AM '99

ENTERED IN COMPUTER - A6 -

6/18/98

VERIFIED

6/29/98

46
ONE

CLAIM NAME	BOOK	PAGE	AMC NUMBER
SOB 52	458	754	326116
SOB 53	458	755	326117
SOB 54	458	756	326118
SOB 55	458	757	326119
SOB 56	458	758	326120
SOB 57	458	759	326121
SOB 58	458	760	326122
SOB 59	458	761	326123
SOB 60	458	762	326124
SOB 61	458	763	326125
SOB 62	458	764	326126
SOB 63	458	765	326127
SOB 64	458	766	326128
SOB 65	458	767	326129
SOB 66	458	768	326130
SOB 67	458	769	326131
SOB 68	458	770	326132
SOB 69	458	771	326133
SOB 70	458	772	326134
SOB 71	458	773	326135
SOB 72	458	774	326136
SOB 73	458	775	326137
SOB 74	458	776	326138
SOB 75	458	777	326139
SOB 76	458	778	326140
SOB 77	458	779	326141
SOB 78	458	780	326142
SOB 79	458	781	326143
SOB 80	458	782	326144
SOB 81	458	783	326145
SOB 82	458	784	326146
SOB 83	458	785	326147
SOB 84	458	786	326148
SOB 85	458	787	326149
SOB 86	458	788	326150
SOB 87	458	789	326151
SOB 88	458	790	326152
SOB 89	458	791	326153
SOB 90	458	792	326154
SOB 91	458	793	326155
SOB 92	458	794	326156
SOB 93	458	795	326157
SOB 94	458	796	326158
SOB 95	458	797	326159
SOB 96	458	798	326160
SOB 97	458	799	326161

RECEIVED
 BUREAU OF
 LAND MANAGEMENT
 JUN 15 9 23 AM '98

ENTERED IN COMPUTER A7 -
6/18/98

VERIFIED
6/29/98

46
UNC

CLAIM NAME	BOOK	PAGE	AMC NUMBER
SOB 98	458	800	326162
SOB 99	458	801	326163
SOB 100	458	802	326164
SOB 101	458	803	326165
SOB 102	458	804	326166
SOB 103	458	805	326167
SOB 104	458	806	326168
SOB 105	458	807	326169
SOB 106	458	808	326170
SOB 107	458	809	326171
SOB 108	458	810	326172
SOB 109	458	811	326173
SOB 110	458	812	326174
SOB 111	458	813	326175
SOB 112	458	814	326176
SOB 113	458	815	326177
SOB 114	458	816	326178
SOB 115	458	817	326179
SOB 116	458	818	326180
SOB 117	458	819	326181
SOB 118	458	820	326182
SOB 119	458	821	326183
SOB 120	458	822	326184
SOB 121	458	823	326185
SOB 122	458	824	326186
SOB 123	458	825	326187
SOB 124	458	826	326188
SOB 125	458	827	326189
SOB 126	458	828	326190
SOB 127	458	829	326191
SOB 128	458	830	326192
SOB 129	458	831	326193
SOB 130	458	832	326194
SOB 131	458	833	326195
SOB 132	458	834	326196
SOB 133	458	835	326197
SOB 134	458	836	326198
SOB 135	458	837	326199
SOB 136	458	838	326200
SOB 137	458	839	326201
SOB 138	458	840	326202
SOB 139	458	841	326203
SOB 140	458	842	326204
SOB 141	458	843	326205
SOB 142	458	844	326206
SOB 143	458	845	326207

RECEIVED
 BUREAU OF
 LAND MANAGEMENT
 JUN 15 9 23 AM '98

ENTERED IN COME
 6/18/98

VERIFIED
 6/29/98

44

CLAIM NAME	BOOK	PAGE	AMC NUMBER
SOB 144	458	846	326208
SOB 145	458	847	326209
SOB 146	458	848	326210
SOB 147	458	849	326211
SOB 148	458	850	326212
SOB 149	458	851	326213
SOB 150	458	852	326214
SOB 151	458	853	326215
SOB 152	458	854	326216
SOB 153	458	855	326217
SOB 154	458	856	326218
SOB 155	458	857	326219
SOB 156	458	858	326220
SOB 157	458	859	326221
SOB 158	458	860	326222
SOB 159	458	861	326223
SOB 160	458	862	326224
SOB 161	458	863	326225
SOB 162	458	864	326226
SOB 163	458	865	326227
SOB 164	458	866	326228
SOB 165	458	867	326229
SOB 166	458	868	326230
SOB 167	458	869	326231
SOB 168	458	870	326232
SOB 169	458	871	326233
SOB 170	458	872	326234
SOB 171	458	873	326235
SOB 172	458	874	326236
SOB 173	458	875	326237
SOB 174	458	876	326238
SOB 175	458	877	326239
SOB 176	458	878	326240
SOB 177	458	879	326241
SOB 178	458	880	326242
SOB 179	458	881	326243
SOB 180	458	882	326244
SOB 181	458	883	326245
SOB 182	458	884	326246
SOB 183	458	885	326247
SOB 184	458	886	326248
SOB 185	458	887	326249
SOB 186	458	888	326250
SOB 187	458	889	326251
SOB 188	458	890	326252
SOB 189	458	891	326253

RECEIVED
BUREAU OF
LABOR MANAGEMENT
JUN 15 9 23 AM '99

ENTERED IN COMPUTER A9 -
6/18/98

VERIFIED
6/29/98

CLAIM NAME	BOOK	PAGE	AMC NUMBER
SOB 190	458	892	326254
SOB 191	458	893	326255
SOB 192	458	894	326256
SOB 193	458	895	326257
SOB 194	458	896	326258
SOB 195	458	897	326259
SOB 196	458	898	326260
SOB 197	458	899	326261
SOB 198	458	900	326262
SOB 199	458	901	326263
SOB 200	458	902	326264
SOB 201	458	903	326265
SOB 202	458	904	326266
SOB 203	458	905	326267
SOB 204	458	906	326268
SOB 205	458	907	326269
SOB 206	458	908	326270
SOB 207	458	909	326271
SOB 208	458	910	326272
SOB 209	458	911	326273
SOB 210	458	912	326274
SOB 211	458	913	326275
SOB 212	458	914	326276
SOB 213	458	915	326277
SOB 214	458	916	326278
SOB 215	458	917	326279
SOB 216	458	918	326280
SOB 217	458	919	326281
SOB 218	458	920	326282

LOCATIONS: Secs. 20, 21, 26, 27, 28, 29, 33 and 34, T6S, R27E, GSRB&M, Graham Co., AZ.

RECEIVED
 BUREAU OF
 LAND MANAGEMENT
 JUN 15 9 23 AM '99
 ARIZONA
 STATE OFFICE
 PHOENIX, ARIZONA

ENTERED IN COMPUTER

6/18/98

VERIFIED

6/29/98

EXHIBIT B
LONE STAR MINING DISTRICT
 Graham County

[LODE (53)]

RECEIVED
 BUREAU OF
 LAND MANAGEMENT
 JUN 15 9 23 AM '98
 ARIZONA
 STATE OFFICE
 PHOENIX, ARIZONA

CLAIM NAME	BOOK & PAGE	Sec.	T	R	AMC NUMBER
SG 1	513 027	20	6S	27E	340956
SG 2	513 029	28	6S	27E	340957
SG 3	513 031	29	6S	27E	340958
SG 4	513 033	29	6S	27E	340959
SG 5	513 035	29	6S	27E	340960
SG 6	513 037	33	6S	27E	340961
SG 7	513 039	33	6S	27E	340962
SG 8	513 041	33	6S	27E	340963
SG 9	513 043	4	7S	27E	340964
SG 10	513 045	4	7S	27E	340965
SG 11	513 047	4	7S	27E	340966
SG 12 Amended	525 947	4	7S	27E	340967
SG 13	513 051	4	7S	27E	340968
SG 14	513 053	4	7S	27E	340969
SG 15	513 055	33	6S	27E	340970
SG 16	513 057	33	6S	27E	340971
SG 17	513 059	33	6S	27E	340972
SG 18	513 061	33	6S	27E	340973
SG 19	513 063	33	6S	27E	340974
SG 20	513 065	33	6S	27E	340975
SG 21	513 067	34	6S	27E	340976
SG 22	513 069	34	6S	27E	340977
SG 23	513 071	27	6S	27E	340978
SG 24	513 073	34	6S	27E	340979
SG 25	513 075	34	6S	27E	340980
SG 26	513 077	26	6S	27E	340981
SG 27	513 079	27	6S	27E	340982
SG 28	513 081	26	6S	27E	340983
SG 29	513 083	27	6S	27E	340984
SG 30	513 085	27	6S	27E	340985
SG 31	513 087	26	6S	27E	340986
SG 32	513 089	27	6S	27E	340987
SG 33	513 091	27	6S	27E	340988
SG 34	513 093	23	6S	27E	340989
SG 35	513 095	23	6S	27E	340990
SG 36	513 097	23	6S	27E	340991
SG 37	513 099	23	6S	27E	340992
SG 38	513 101	28	6S	27E	340993
SG 39	513 103	24	6S	27E	340994
SG 40	513 105	25	6S	27E	340995
SG 41	513 107	27	6S	27E	340996

ENTERED IN COMPUTER
L 6/18/98

VERIFIED
 6/29/98

CLAIM NAME	BOOK & PAGE	Sec.	T	R	AMC NUMBER
SG 42	513 109	28	6S	27E	340997
SG 43	513 111	28	6S	27E	340998
SG 44	513 113	23	6S	27E	340999
SG 45	513 115	23	6S	27E	341000
SG 46	513 117	25	6S	27E	341001
SG 47	519 075	26	6S	27E	344116
SG 48	519 077	26	6S	27E	344117
SG 49	519 079	26	6S	27E	344118
SG 50	519 081	23	6S	27E	344119
SG 51	519 083	24	6S	27E	344120
SG 52	519 085	24	6S	27E	344121
SG 53	519 419	27	6S	27E	344122

RECEIVED
 BUREAU OF
 LAND MANAGEMENT
 JUN 15 9 24 AM '98
 ALBUQUERQUE
 STATE OFFICE
 PHOENIX, ARIZONA

ENTERED IN COMPUTER

6/18/98

VERIFIED
6/29/98

12

EXHIBIT C
LONE STAR MINING DISTRICT
Graham County

[LODE (25)]

CLAIM NAME	BOOK & PAGE	Sec.	T	R	AMC NUMBER
SZ 1	513 119	29	6S	27E	341002
SZ 2	513 121	29	6S	27E	341003
SZ 3	513 123	29	6S	27E	341004
SZ 4	513 125	29	6S	27E	341005
SZ 5	513 127	29	6S	27E	341006
SZ 6	513 129	29	6S	27E	341007
SZ 7	513 131	29	6S	27E	341008
SZ 8	513 133	29	6S	27E	341009
SZ 9	513 135	29	6S	27E	341010
SZ 10	513 137	29	6S	27E	341011
SZ 11	513 139	29	6S	27E	341012
SZ 12	513 141	29	6S	27E	341013
SZ 13	513 143	29	6S	27E	341014
SZ 14	513 145	20	6S	27E	341015
SZ 15	513 147	20	6S	27E	341016
SZ 16	513 149	20	6S	27E	341017
SZ 17	513 151	20	6S	27E	341018
SZ 18	513 153	20	6S	27E	341019
SZ 19	513 155	20	6S	27E	341020
SZ 20	513 157	20	6S	27E	341021
SZ 21	513 159	20	6S	27E	341022
SZ 22	513 161	20	6S	27E	341023
SZ 23	513 163	20	6S	27E	341024
SZ 24	513 165	20	6S	27E	341025
SZ 25	513 167	20	6S	27E	341026

ARIZONA
 STATE OFFICE
 PHOENIX, ARIZONA

Jun 15 9 24 AM '98

RECEIVED
 BUREAU OF
 LAND MANAGEMENT

ENTERED IN COMPUTER

6/18/98

VERIFIED

6/29/98

UNITED STATES
DEPARTMENT OF THE INTERIOR
BUREAU OF LAND MANAGEMENT

RECEIPT AND ACCOUNTING ADVICE

No. **2389352** 04

Subject: CLAIM MAINTENANCE FEE 1999 (475) 2 1 13 47,500.00
 Applicant: PHELPS DODGE
 4521 U.S. HIGHWAY 191
 MORENCI, AZ 85540-9795

Remitter: SAME - CK #30281356

Assignor:

EASE MANAGEMENT DATA NEW UPDATE PAYMENT

ORIGINAL SERIAL NO.	ASG.	TYPE	ST.	CTY.	FUND SYMBOL	ACRES/UNITS	RATE
AMD 298727, ET AL							

AMOUNT	ANV. DATE	EXP. DATE	BILL CYC.	S/C	DISTRICT	NEXT BILL	MISC. DATA	U of M	ACTUAL UNITS

ASSIGNMENT SERIAL NO.	ASG.	TYPE	ST.	CTY.	FUND SYMBOL	ACRES/UNITS	RATE

AMOUNT	ANV. DATE	EXP. DATE	BILL CYC.	S/C	DISTRICT	NEXT BILL	MISC. DATA	U of M	ACTUAL UNITS

APPLY REMITTANCE

ACTION	FUND SYMBOL	CTY.	AMOUNT
ILING FEE			
ENTAL			
UNEARNED			
EFUND			
OTAL			
OUNT DUE			

Remarks:

BY: _____ DATE: _____

Lease in Escrow?
 KGS?
 Auto Escalates?
 Auto Renew?

Of Interest?
 Operating Rights?
 Operator
 Bond Filed?

FOR MMS USE ONLY	
BILLEE NUMBER	FOREST REFUGE
OCS SECTION CODE	

326065
324366
305755
292727
294150
298929
298861
340956
Sr

August 21, 1996

CERTIFIED MAIL - Return Receipt Requested

Bureau of Land Management
Arizona State Office
P.O. Box 16563
Phoenix, AZ 85011-6563

RE: Payment of Annual Maintenance Fee

Gentlemen:

This will serve as notice that Phelps Dodge Mining Company, a division of Phelps Dodge Corporation, whose address for the purposes of this filing is 4521 U.S. Highway 191, Morenci, AZ 85540-9795, intends to hold the mining claims and/or mill sites described on Exhibits A, B, and C attached hereto for the assessment year ending September 1, 1997 by payment of the annual assessment fee of \$100 per claim or site. Payment of such amount is made herewith for such assessment year for each of the claims and sites, the name and BLM serial number of which, and the book and page or index of recording of the location notice in the official records of Graham County, AZ, of which, is set forth on Exhibits A, B and C attached hereto and by this reference incorporated herein.

Please copy (costs included in amount of enclosed check) and return all originals with date-time stamp and with receipt for payment to my attention at the above address.

PHELPS DODGE MINING COMPANY,
a division of Phelps Dodge Corporation

GL Jones

Gary L. Jones

(520) 865-4521, Ext. 1-208#

Encl: Check #44980335

Aug 22 10 06 AM '96
RECEIVED
BUREAU OF
LAND MANAGEMENT
PHOENIX, ARIZONA
STATE OFFICE

STATE OF ARIZONA)
) SS
County of Greenlee)

This instrument was acknowledged before me this 19th day of August, 1996, by Gary L. Jones, Property & Water Administrator, Morenci Branch of Phelps Dodge Mining Company, a division of Phelps Dodge Corporation, a New York corporation, for and on behalf of the corporation.

My Commission Expires:

Oct. 11, 1999

Kelly R. Eller

Notary Public
OFFICIAL SEAL
KELLY R. ELLER
Notary Public - State of Arizona
GREENLEE COUNTY
My Comm. Expires Oct 11, 1999

ENTERED IN COMPUTER

Sr

EXHIBIT A
LONE STAR MINING DISTRICT
 Graham County

[TOTAL (397)]

RECEIVED
 BUREAU OF
 LAND MANAGEMENT
 AUG 22 10 06 AM '96
 ARIZONA
 STATE OFFICE
 PHOENIX, ARIZONA

CLAIM NAME	BOOK	PAGE	AMC NUMBER
------------	------	------	------------

[LODE (179)]

AZCO #1 Amended	512	669	292727
AZCO #2 Amended	512	671	292728
AZCO #3 Amended	512	673	292729
AZCO #4 Amended	512	675	292730
AZCO #5 Amended	512	677	292731
AZCO #6 Amended	512	679	292732
AZCO #7 Amended	512	681	292733
AZCO #8 Amended	512	683	292734
AZCO #9 Amended	512	685	292735
AZCO #10 Amended	512	687	292736
AZCO #11 Amended	512	689	292737
AZCO #12 Amended	512	691	292738
AZCO #13 Amended	512	693	292739
AZCO #14 Amended	512	695	292740
AZCO #15 Amended	512	697	292741
AZCO #16 Amended	512	699	292742
AZCO #17 Amended	512	701	292743
AZCO #18 Amended	512	703	292744
AZCO #33 Amended	512	705	292759
AZCO #34 Amended	512	707	292760
AZCO #35 Amended	512	709	292761
AZCO #36 Amended	512	711	292762
AZCO #37 Amended	512	713	292763
AZCO #38 Amended	512	715	292764
AZCO #39 Amended	512	717	294150
AZCO #40 Amended	512	719	294151
AZCO #41 Amended	512	721	294152
AZCO #42 Amended	512	723	294153
AZCO #43 Amended	512	725	294154
AZCO #44 Amended	512	727	298861
AZCO #45 Amended	512	729	298862
AZCO #100 Amended	512	731	292765
AZCO #101 Amended	512	733	292766
AZCO #102 Amended	512	735	292767
AZCO #103 Amended	512	737	292768

CLAIM NAME	BOOK	PAGE	AMC NUMBER
AZCO #104 Amended	512	739	292769
AZCO #105 Amended	512	741	292770
AZCO #106 Amended	512	743	292771
AZCO #107 Amended	512	745	292772
AZCO #108 Amended	512	747	292773
AZCO #109 Amended	512	749	292774
AZCO #110 Amended	512	751	292775
AZCO #111 Amended	512	753	292776
AZCO #112 Amended	512	755	292777
AZCO #113 Amended	512	757	292778
AZCO #126 Amended	512	759	292791
AZCO #127 Amended	512	761	292792
AZCO #128 Amended	512	763	292793
AZCO #129 Amended	512	765	292794
AZCO #130 Amended	512	767	292795
AZCO #131 Amended	512	769	292796
AZCO #132 Amended	512	771	292797
AZCO #133 Amended	512	773	292798
AZCO #134 Amended	512	775	292799
AZCO #135 Amended	512	777	292800
AZCO #136 Amended	512	779	292801
AZCO #137 Amended	512	781	292802
AZCO #138 Amended	512	783	292803
AZCO #139 Amended	512	785	292804
AZCO #144 Amended	512	787	292809
AZCO #145 Amended	512	789	292810
AZCO #146 Amended	512	791	292811
AZCO #147 Amended	512	793	292812
AZCO #155 Amended	512	795	292820
AZCO #157 Amended	512	797	292822
AZCO #159 Amended	512	799	292824
AZCO #161 Amended	512	801	292826
AZCO #163 Amended	512	803	292828
AZCO #164 Amended	512	805	292829
AZCO #165 Amended	512	807	292830
AZCO #166 Amended	512	809	292831
AZCO #167 Amended	512	811	292832
AZCO #168 Amended	512	813	292833
AZCO #169 Amended	512	815	292834

RECEIVED
 BUREAU OF
 LAND MANAGEMENT
 - A2 -
 13 05 AM '96

CLAIM NAME	BOOK	PAGE	AMC NUMBER
AZCO #170 Amended	512	817	292835
AZCO #171 Amended	512	819	292836
AZCO #172 Amended	512	821	292837
AZCO #173 Amended	512	823	292838
AZCO #174 Amended	512	825	292839
AZCO #175 Amended	512	827	292840
AZCO #176 Amended	512	829	292841
AZCO #177 Amended	512	831	292842
AZCO #178 Amended	512	833	292843
AZCO #179 Amended	512	835	292844
AZCO #180 Amended	512	837	292845
AZCO #181 Amended	512	839	292846
AZCO #182 Amended	512	841	292847
AZCO #183 Amended	512	843	292848
AZCO #185 Amended	512	845	298867 ✓
AZCO #190 Amended	512	847	298929
AZCO #191 Amended	512	849	298930
AZCO #192 Amended	512	851	298931
AZCO #193 Amended	512	853	298932
AZCO #194 Amended	512	855	298933
AZCO #195 Amended	512	857	292850
AZCO #196 Amended	512	859	292851
AZCO #197 Amended	512	861	292852
AZCO #198 Amended	512	863	292853
AZCO #202 Amended	512	865	292856 ✓
AZCO #203 Amended	512	867	294155 ✓
AZCO #205 Amended	512	869	294157 ✓
AZCO #207 Amended	512	871	294159 ✓
AZCO #209 Amended	512	873	294161 ✓
AZCO #300 Amended	512	875	294192
AZCO #301 Amended	512	877	294193
AZCO #302 Amended	512	879	294194
AZCO #303 Amended	512	881	294195
AZCO #304 Amended	512	883	294196
AZCO #305 Amended	512	885	294197
AZCO #306 Amended	512	887	294198

REC'D
 EUROPEAN
 AUG 22 10 07 AM '95
 RECEIVED
 AUG 22 10 07 AM '95

CLAIM NAME	BOOK	PAGE	AMC NUMBER
AZCO #357 Amended	512	889	294167 ✓
AZCO #358 Amended	512	891	298934 ✓
AZCO #359 Amended	512	893	294168 ✓
AZCO #360 Amended	512	895	298935 ✓
AZCO #361 Amended	512	897	294169 ✓
AZCO #362 Amended	512	899	298936 ✓
AZCO #363 Amended	512	901	294170
AZCO #364 Amended	512	903	294171
AZCO #365 Amended	512	905	294172
AZCO #366 Amended	512	907	294173
AZCO #367 Amended	512	909	294174
AZCO #368 Amended	512	911	294175
AZCO #369 Amended	512	913	294176
AZCO #370 Amended	512	915	294177
AZCO #371 Amended	512	917	294178
AZCO #372 Amended	512	919	294179
AZCO #373 Amended	512	921	294180
AZCO #374 Amended	512	923	294181
AZCO #375 Amended	512	925	294182
AZCO #376 Amended	512	927	294183
AZCO #377 Amended	512	929	294184
AZCO #378 Amended	512	931	294185
AZCO #379 Amended	512	933	294186
AZCO #380 Amended	512	935	294187
AZCO #381 Amended	512	937	294188
AZCO #382 Amended	512	939	294189
AZCO #383 Amended	512	941	294190
AZCO #384 Amended	512	943	294191
AZCO #400 Amended	512	945	298868 ✓
AZCO #402 Amended	512	947	298870 ✓
AZCO #410 Amended	512	949	298876
AZCO #411 Amended	512	951	298877
AZCO #412 Amended	512	953	298878
AZCO #413 Amended	512	955	298879
AZCO #414 Amended	512	957	298880
AZCO #415 Amended	512	959	298881
AZCO #416 Amended	512	961	298882

RECEIVED
 BUREAU OF
 LAND MANAGEMENT
 96. MAR 10 10 07 AM '96
 ALBERTA
 STATE
 HOBBEN
 27512

CLAIM NAME BOOK PAGE AMC NUMBER

AZCO #417 Amended	512	963	298883
AZCO #418 Amended	512	965	298884
AZCO #419 Amended	512	967	298885
AZCO #420 Amended	512	969	298886
AZCO #421 Amended	512	971	298887
AZCO #422 Amended	512	973	298888
AZCO #423 Amended	512	975	298889
AZCO #424 Amended	512	977	298890
AZCO #425 Amended	512	979	298891
AZCO #426 Amended	512	981	298892
AZCO #427 Amended	512	983	298893
AZCO #428 Amended	512	985	298894
AZCO #429 Amended	512	987	298895
AZCO #430 Amended	512	989	298896

AZCO #441 Amended	512	991	305755
AZCO #442 Amended	512	993	305756
AZCO #443 Amended	512	995	305757
AZCO #444 Amended	512	997	305758
AZCO #445 Amended	512	999	305759
AZCO #446 Amended	513	1	305760
AZCO #447 Amended	513	3	305761
AZCO #448 Amended	513	5	305762
AZCO #449 Amended	513	7	305763
AZCO #450 Amended	513	9	305764

AZCO #461 Amended	513	11	298897
AZCO #462 Amended	513	13	298898
AZCO #463 Amended	513	15	298899

AZCO #465 Amended	513	17	324367
AZCO #466 Amended	513	19	324368
AZCO #467 Amended	513	21	324369
AZCO #468 Amended	513	23	324370
AZCO #469 Amended	513	25	324371

LOCATIONS: Secs. 19 and 30, T6S, R28E; Sec. 4, T7S, R27E; Secs. 20, 21, 22, 23, 24, 25, 26, 27, 28, 29, 32, 33, 34, 35 and 36, T6S, R27E, GSRB&M, Graham Co., AZ.

[MILL SITE (218)]

SOB 1	458	703	326065
SOB 2	458	704	326066
SOB 3	458	705	326067
SOB 4	458	706	326068
SOB 5	458	707	326069

RECEIVED
 BUREAU OF
 LAND MANAGEMENT
 AUG 22 10 11 AM '96

CLAIM NAME BOOK PAGE AMC NUMBER

SOB 6	458	708	326070
SOB 7	458	709	326071
SOB 8	458	710	326072
SOB 9	458	711	326073
SOB 10	458	712	326074
SOB 11	458	713	326075
SOB 12	458	714	326076
SOB 13	458	715	326077
SOB 14	458	716	326078
SOB 15	458	717	326079
SOB 16	458	718	326080
SOB 17	458	719	326081
SOB 18	458	720	326082
SOB 19	458	721	326083
SOB 20	458	722	326084
SOB 21	458	723	326085
SOB 22	458	724	326086
SOB 23	458	725	326087
SOB 24	458	726	326088
SOB 25	458	727	326089
SOB 26	458	728	326090
SOB 27	458	729	326091
SOB 28	458	730	326092
SOB 29	458	731	326093
SOB 30	458	732	326094
SOB 31	458	733	326095
SOB 32	458	734	326096
SOB 33	458	735	326097
SOB 34	458	736	326098
SOB 35	458	737	326099
SOB 36	458	738	326100
SOB 37	458	739	326101
SOB 38	458	740	326102
SOB 39	458	741	326103
SOB 40	458	742	326104
SOB 41	458	743	326105
SOB 42	458	744	326106
SOB 43	458	745	326107
SOB 44	458	746	326108
SOB 45	458	747	326109
SOB 46	458	748	326110
SOB 47	458	749	326111
SOB 48	458	750	326112
SOB 49	458	751	326113
SOB 50	458	752	326114
SOB 51	458	753	326115

ALABAMA
STATE OFFICE
PHOENIX, ARIZONA

Aug 22 10 11 AM '96

RECEIVED
BUREAU OF
LAND MANAGEMENT

CLAIM NAME	BOOK	PAGE	AMC NUMBER
SOB 52	458	754	326116
SOB 53	458	755	326117
SOB 54	458	756	326118
SOB 55	458	757	326119
SOB 56	458	758	326120
SOB 57	458	759	326121
SOB 58	458	760	326122
SOB 59	458	761	326123
SOB 60	458	762	326124
SOB 61	458	763	326125
SOB 62	458	764	326126
SOB 63	458	765	326127
SOB 64	458	766	326128
SOB 65	458	767	326129
SOB 66	458	768	326130
SOB 67	458	769	326131
SOB 68	458	770	326132
SOB 69	458	771	326133
SOB 70	458	772	326134
SOB 71	458	773	326135
SOB 72	458	774	326136
SOB 73	458	775	326137
SOB 74	458	776	326138
SOB 75	458	777	326139
SOB 76	458	778	326140
SOB 77	458	779	326141
SOB 78	458	780	326142
SOB 79	458	781	326143
SOB 80	458	782	326144
SOB 81	458	783	326145
SOB 82	458	784	326146
SOB 83	458	785	326147
SOB 84	458	786	326148
SOB 85	458	787	326149
SOB 86	458	788	326150
SOB 87	458	789	326151
SOB 88	458	790	326152
SOB 89	458	791	326153
SOB 90	458	792	326154
SOB 91	458	793	326155
SOB 92	458	794	326156
SOB 93	458	795	326157
SOB 94	458	796	326158
SOB 95	458	797	326159
SOB 96	458	798	326160
SOB 97	458	799	326161

RECEIVED
 BUREAU OF
 LAND MANAGEMENT
 AUG 22 10 11 AM '96
 PHOENIX, ARIZONA

CLAIM NAME BOOK PAGE AMC NUMBER

SOB 98	458	800	326162
SOB 99	458	801	326163
SOB 100	458	802	326164
SOB 101	458	803	326165
SOB 102	458	804	326166
SOB 103	458	805	326167
SOB 104	458	806	326168
SOB 105	458	807	326169
SOB 106	458	808	326170
SOB 107	458	809	326171
SOB 108	458	810	326172
SOB 109	458	811	326173
SOB 110	458	812	326174
SOB 111	458	813	326175
SOB 112	458	814	326176
SOB 113	458	815	326177
SOB 114	458	816	326178
SOB 115	458	817	326179
SOB 116	458	818	326180
SOB 117	458	819	326181
SOB 118	458	820	326182
SOB 119	458	821	326183
SOB 120	458	822	326184
SOB 121	458	823	326185
SOB 122	458	824	326186
SOB 123	458	825	326187
SOB 124	458	826	326188
SOB 125	458	827	326189
SOB 126	458	828	326190
SOB 127	458	829	326191
SOB 128	458	830	326192
SOB 129	458	831	326193
SOB 130	458	832	326194
SOB 131	458	833	326195
SOB 132	458	834	326196
SOB 133	458	835	326197
SOB 134	458	836	326198
SOB 135	458	837	326199
SOB 136	458	838	326200
SOB 137	458	839	326201
SOB 138	458	840	326202
SOB 139	458	841	326203
SOB 140	458	842	326204
SOB 141	458	843	326205
SOB 142	458	844	326206
SOB 143	458	845	326207

ARIZONA
STATE OFFICE
PHOENIX, ARIZONA

RECEIVED
BUREAU OF
LAND MANAGEMENT
Aug 22 10 11 AM '96

CLAIM NAME	BOOK	PAGE	AMC NUMBER
SOB 144	458	846	326208
SOB 145	458	847	326209
SOB 146	458	848	326210
SOB 147	458	849	326211
SOB 148	458	850	326212
SOB 149	458	851	326213
SOB 150	458	852	326214
SOB 151	458	853	326215
SOB 152	458	854	326216
SOB 153	458	855	326217
SOB 154	458	856	326218
SOB 155	458	857	326219
SOB 156	458	858	326220
SOB 157	458	859	326221
SOB 158	458	860	326222
SOB 159	458	861	326223
SOB 160	458	862	326224
SOB 161	458	863	326225
SOB 162	458	864	326226
SOB 163	458	865	326227
SOB 164	458	866	326228
SOB 165	458	867	326229
SOB 166	458	868	326230
SOB 167	458	869	326231
SOB 168	458	870	326232
SOB 169	458	871	326233
SOB 170	458	872	326234
SOB 171	458	873	326235
SOB 172	458	874	326236
SOB 173	458	875	326237
SOB 174	458	876	326238
SOB 175	458	877	326239
SOB 176	458	878	326240
SOB 177	458	879	326241
SOB 178	458	880	326242
SOB 179	458	881	326243
SOB 180	458	882	326244
SOB 181	458	883	326245
SOB 182	458	884	326246
SOB 183	458	885	326247
SOB 184	458	886	326248
SOB 185	458	887	326249
SOB 186	458	888	326250
SOB 187	458	889	326251
SOB 188	458	890	326252
SOB 189	458	891	326253

RECEIVED
 BUREAU OF
 LAND MANAGEMENT
 AUG 22 10 11 AM '96
 ARIZONA
 STATE OFFICE
 PHOENIX, ARIZONA

CLAIM NAME	BOOK	PAGE	AMC NUMBER
SOB 190	458	892	326254
SOB 191	458	893	326255
SOB 192	458	894	326256
SOB 193	458	895	326257
SOB 194	458	896	326258
SOB 195	458	897	326259
SOB 196	458	898	326260
SOB 197	458	899	326261
SOB 198	458	900	326262
SOB 199	458	901	326263
SOB 200	458	902	326264
SOB 201	458	903	326265
SOB 202	458	904	326266
SOB 203	458	905	326267
SOB 204	458	906	326268
SOB 205	458	907	326269
SOB 206	458	908	326270
SOB 207	458	909	326271
SOB 208	458	910	326272
SOB 209	458	911	326273
SOB 210	458	912	326274
SOB 211	458	913	326275
SOB 212	458	914	326276
SOB 213	458	915	326277
SOB 214	458	916	326278
SOB 215	458	917	326279
SOB 216	458	918	326280
SOB 217	458	919	326281
SOB 218	458	920	326282

LOCATIONS: Secs. 20, 21, 26, 27, 28, 29, 33 and 34, T6S, R27E, GSRB&M, Graham Co., AZ.

RECEIVED
 BUREAU OF
 LAND MANAGEMENT
 ARIZONA
 STATE OFFICE
 PHOENIX, ARIZONA
 Aug 22 10 12 AM '96

EXHIBIT B
LONE STAR MINING DISTRICT
 Graham County

[LODE (46)]

CLAIM NAME	BOOK & PAGE	Sec.	T	R	AMC NUMBER
SG 1	513 027	20	6S	27E	340956
SG 2	513 029	28	6S	27E	340957
SG 3	513 031	29	6S	27E	340958
SG 4	513 033	29	6S	27E	340959
SG 5	513 035	29	6S	27E	340960
SG 6	513 037	33	6S	27E	340961
SG 7	513 039	33	6S	27E	340962
SG 8	513 041	33	6S	27E	340963
SG 9	513 043	4	7S	27E	340964
SG 10	513 045	4	7S	27E	340965
SG 11	513 047	4	7S	27E	340966
SG 12	513 049	4	7S	27E	340967
SG 13	513 051	4	7S	27E	340968
SG 14	513 053	4	7S	27E	340969
SG 15	513 055	33	6S	27E	340970
SG 16	513 057	33	6S	27E	340971
SG 17	513 059	33	6S	27E	340972
SG 18	513 061	33	6S	27E	340973
SG 19	513 063	33	6S	27E	340974
SG 20	513 065	33	6S	27E	340975
SG 21	513 067	34	6S	27E	340976
SG 22	513 069	34	6S	27E	340977
SG 23	513 071	27	6S	27E	340978
SG 24	513 073	34	6S	27E	340979
SG 25	513 075	34	6S	27E	340980
SG 26	513 077	26	6S	27E	340981
SG 27	513 079	27	6S	27E	340982
SG 28	513 081	26	6S	27E	340983
SG 29	513 083	27	6S	27E	340984
SG 30	513 085	27	6S	27E	340985
SG 31	513 087	26	6S	27E	340986
SG 32	513 089	27	6S	27E	340987
SG 33	513 091	27	6S	27E	340988
SG 34	513 093	23	6S	27E	340989
SG 35	513 095	23	6S	27E	340990
SG 36	513 097	23	6S	27E	340991
SG 37	513 099	23	6S	27E	340992
SG 38	513 101	28	6S	27E	340993
SG 39	513 103	24	6S	27E	340994
SG 40	513 105	25	6S	27E	340995
SG 41	513 107	27	6S	27E	340996

RECEIVED
 BUREAU OF
 LAND MANAGEMENT
 Aug 22 10 12 AM '96
 ARIZONA
 STATE OFFICE
 PHOENIX, ARIZONA

CLAIM NAME	BOOK & PAGE	Sec.	T	R	AMC NUMBER
SG 42	513 109	28	6S	27E	340997
SG 43	513 111	28	6S	27E	340998
SG 44	513 113	23	6S	27E	340999
SG 45	513 115	23	6S	27E	341000
SG 46	513 117	25	6S	27E	341001

RECEIVED
 BUREAU OF
 LAND MANAGEMENT
 ARIZONA
 STATE OFFICE
 PHOENIX, ARIZONA
 Aug 22 10 12 AM '96

EXHIBIT C
LONE STAR MINING DISTRICT
Graham County

[LODE (25)]

CLAIM NAME	BOOK & PAGE	Sec.	T	R	AMC NUMBER
SZ 1	513 119	29	6S	27E	341002
SZ 2	513 121	29	6S	27E	341003
SZ 3	513 123	29	6S	27E	341004
SZ 4	513 125	29	6S	27E	341005
SZ 5	513 127	29	6S	27E	341006
SZ 6	513 129	29	6S	27E	341007
SZ 7	513 131	29	6S	27E	341008
SZ 8	513 133	29	6S	27E	341009
SZ 9	513 135	29	6S	27E	341010
SZ 10	513 137	29	6S	27E	341011
SZ 11	513 139	29	6S	27E	341012
SZ 12	513 141	29	6S	27E	341013
SZ 13	513 143	29	6S	27E	341014
SZ 14	513 145	20	6S	27E	341015
SZ 15	513 147	20	6S	27E	341016
SZ 16	513 149	20	6S	27E	341017
SZ 17	513 151	20	6S	27E	341018
SZ 18	513 153	20	6S	27E	341019
SZ 19	513 155	20	6S	27E	341020
SZ 20	513 157	20	6S	27E	341021
SZ 21	513 159	20	6S	27E	341022
SZ 22	513 161	20	6S	27E	341023
SZ 23	513 163	20	6S	27E	341024
SZ 24	513 165	20	6S	27E	341025
SZ 25	513 167	20	6S	27E	341026

RECEIVED
 BUREAU OF
 LAND MANAGEMENT
 ARIZONA
 STATE OFFICE
 PHOENIX, ARIZONA
 Aug 22 10 12 AM '96

(March 1984)

DEPARTMENT OF THE INTERIOR
BUREAU OF LAND MANAGEMENT

RECEIPT AND ACCOUNTING ADVICE

NO. 2263336 04

TC/AZ

08/22/96

Subject: CLINIC MAINTENANCE FEE 1997 468

2 51 13

46,800.00

Applicant:

FIELDS DODGE
4521 US HWY 191
MORENO AZ 85540-9795

Remitter: SAME AS CK 00335

Assignor:

LEASE MANAGEMENT DATA									
<input type="checkbox"/> NEW <input type="checkbox"/> UPDATE <input type="checkbox"/> PAYMENT									
ORIGINAL SERIAL NO.	ASG.	TYPE	ST.	CTY.	FUND SYMBOL			ACRES/UNITS	RATE
AMD 092707, ST AL									
AMOUNT	ANV. DATE	EXP. DATE	BILL CYC.	S/C	DISTRICT	NEXT BILL	MISC. DATA	U of M	ACTUAL UNITS
ASSIGNMENT SERIAL NO.	ASG.	TYPE	ST.	CTY.	FUND SYMBOL			ACRES/UNITS	RATE
AMOUNT	ANV. DATE	EXP. DATE	BILL CYC.	S/C	DISTRICT	NEXT BILL	MISC. DATA	U of M	ACTUAL UNITS

APPLY REMITTANCE				Remarks:
ACTION	FUND SYMBOL	CTY.	AMOUNT	
FILING FEE				292 727 - 292 744 294150 - 294155
RENTAL				292 759 - 292 778 294157
				292 791 - 292 804 294159
				292 809 - 292 812 294161
UNEARNED				292 820 294167 - 294198
REFUND				292 822 298861 - 298862
				292 824 298867 - 298868
TOTAL				292 826 298870
AMOUNT DUE				292 828 - 292 848 298876 - 298899
				BY 292 850 - 292 853 298929 - 298936

Lease in Escrow?
 KGS? Of Interest?
 Auto Escalates? Operating Rights?
 Auto Renew? Operator
 Bond Filed?

FOR MMS USE ONLY

BILLEE		FOREST REFUGE
NUMBER		
OCS SECTION		
CODE		

340956 - 341026 305755 - 305764 ~~340956~~
 324367 - 324371
 326065 - 326282

UNEARNED FILE COPY

SR

1175 x 100.00
AMC 292727
TES
47,500.00

July 7, 1997

CERTIFIED MAIL - Return Receipt Requested

Bureau of Land Management
Arizona State Office
P.O. Box 16563
Phoenix, AZ 85011-6563

RECEIVED
BUREAU OF
LAND MANAGEMENT
JUL 15 10 22 AM '97
ARIZONA
STATE OFFICE
PHOENIX, ARIZONA

RE: Payment of Annual Maintenance Fee

Gentlemen:

AMC 292727 324366
294150 326065
292864 340956
298929 344109
298861
305755
RB

This will serve as notice that Phelps Dodge Mining Company, a division of Phelps Dodge Corporation, whose address for the purposes of this filing is 4521 U.S. Highway 191, Morenci, AZ 85540-9795, intends to hold the mining claims and/or mill sites described on Exhibits A, B, and C attached hereto for the assessment year ending September 1, 1998 by payment of the annual assessment fee of \$100 per claim or site. Payment of such amount is made herewith for such assessment year for each of the claims and sites, the name and BLM serial number of which, and the book and page or index of recording of the location notice in the official records of Graham County, AZ, of which, is set forth on Exhibits A, B and C attached hereto and by this reference incorporated herein.

Please copy (costs included in amount of enclosed check) and return all originals with date-time stamp and with receipt for payment to my attention at the above address.

PHELPS DODGE MINING COMPANY,
a division of Phelps-Dodge Corporation

GL Jones

Gary L. Jones
(520) 865-4521, Ext. 1-6208#

Encl: Check #30271309

STATE OF ARIZONA)
) SS
County of Greenlee)

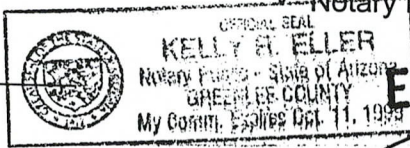
This instrument was acknowledged before me this 1st day of July, 1997, by Gary L. Jones, Property & Water Administrator, Morenci Branch of Phelps Dodge Mining Company, a division of Phelps Dodge Corporation, a New York corporation, for and on behalf of the corporation.

My Commission Expires:

Oct. 11, 1999

Kelly R. Eller

Notary Public



ENTERED IN COMPUTER

9/5/97

EXHIBIT A
LONE STAR MINING DISTRICT
 Graham County

ARIZONA
 STATE OFFICE
 PHOENIX, ARIZONA

JUL 15 10 22 AM '97

RECEIVED
 BUREAU OF
 LAND MANAGEMENT

[TOTAL (397)]

CLAIM NAME	BOOK	PAGE	AMENDMENT NUMBER
------------	------	------	------------------

[LODE (179)]

AZCO #1 Amended	512	669	292727
AZCO #2 Amended	512	671	292728
AZCO #3 Amended	512	673	292729
AZCO #4 Amended	512	675	292730
AZCO #5 Amended	512	677	292731
AZCO #6 Amended	512	679	292732
AZCO #7 Amended	512	681	292733
AZCO #8 Amended	512	683	292734
AZCO #9 Amended	512	685	292735
AZCO #10 Amended	512	687	292736
AZCO #11 Amended	512	689	292737
AZCO #12 Amended	512	691	292738
AZCO #13 Amended	512	693	292739
AZCO #14 Amended	512	695	292740
AZCO #15 Amended	512	697	292741
AZCO #16 Amended	512	699	292742
AZCO #17 Amended	512	701	292743
AZCO #18 Amended	512	703	292744
AZCO #33 Amended	512	705	292759
AZCO #34 Amended	512	707	292760
AZCO #35 Amended	512	709	292761
AZCO #36 Amended	512	711	292762
AZCO #37 Amended	512	713	292763
AZCO #38 Amended	512	715	292764
AZCO #39 Amended	512	717	294150
AZCO #40 Amended	512	719	294151
AZCO #41 Amended	512	721	294152
AZCO #42 Amended	512	723	294153
AZCO #43 Amended	512	725	294154
AZCO #44 Amended	512	727	298861
AZCO #45 Amended	512	729	298862
AZCO #100 Amended	512	731	292765
AZCO #101 Amended	512	733	292766
AZCO #102 Amended	512	735	292767
AZCO #103 Amended	512	737	292768

CLAIM NAME	BOOK	PAGE	AMC NUMBER
AZCO #104 Amended	512	739	292769
AZCO #105 Amended	512	741	292770
AZCO #106 Amended	512	743	292771
AZCO #107 Amended	512	745	292772
AZCO #108 Amended	512	747	292773
AZCO #109 Amended	512	749	292774
AZCO #110 Amended	512	751	292775
AZCO #111 Amended	512	753	292776
AZCO #112 Amended	512	755	292777
AZCO #113 Amended	512	757	292778
AZCO #126 Amended	512	759	292791
AZCO #127 Amended	512	761	292792
AZCO #128 Amended	512	763	292793
AZCO #129 Amended	512	765	292794
AZCO #130 Amended	512	767	292795
AZCO #131 Amended	512	769	292796
AZCO #132 Amended	512	771	292797
AZCO #133 Amended	512	773	292798
AZCO #134 Amended	512	775	292799
AZCO #135 Amended	512	777	292800
AZCO #136 Amended	512	779	292801
AZCO #137 Amended	512	781	292802
AZCO #138 Amended	512	783	292803
AZCO #139 Amended	512	785	292804
AZCO #144 Amended	512	787	292809
AZCO #145 Amended	512	789	292810
AZCO #146 Amended	512	791	292811
AZCO #147 Amended	512	793	292812
AZCO #155 Amended	512	795	292820
AZCO #157 Amended	512	797	292822
AZCO #159 Amended	512	799	292824
AZCO #161 Amended	512	801	292826
AZCO #163 Amended	512	803	292828
AZCO #164 Amended	512	805	292829
AZCO #165 Amended	512	807	292830
AZCO #166 Amended	512	809	292831
AZCO #167 Amended	512	811	292832
AZCO #168 Amended	512	813	292833
AZCO #169 Amended	512	815	292834

RECEIVED
 BUREAU OF
 LAND MANAGEMENT
 JUL 15 10 22 AM '97
 ARIZONA
 STATE OFFICE
 PHOENIX, ARIZONA

CLAIM NAME	BOOK	PAGE	AMC NUMBER
------------	------	------	------------

AZCO #170 Amended	512	817	292835
AZCO #171 Amended	512	819	292836
AZCO #172 Amended	512	821	292837
AZCO #173 Amended	512	823	292838
AZCO #174 Amended	512	825	292839
AZCO #175 Amended	512	827	292840
AZCO #176 Amended	512	829	292841
AZCO #177 Amended	512	831	292842
AZCO #178 Amended	512	833	292843
AZCO #179 Amended	512	835	292844
AZCO #180 Amended	512	837	292845
AZCO #181 Amended	512	839	292846
AZCO #182 Amended	512	841	292847
AZCO #183 Amended	512	843	292848
AZCO #185 Amended	512	845	298867
AZCO #190 Amended	512	847	298929
AZCO #191 Amended	512	849	298930
AZCO #192 Amended	512	851	298931
AZCO #193 Amended	512	853	298932
AZCO #194 Amended	512	855	298933
AZCO #195 Amended	512	857	292850
AZCO #196 Amended	512	859	292851
AZCO #197 Amended	512	861	292852
AZCO #198 Amended	512	863	292853
AZCO #202 Amended	512	865	292856
AZCO #203 Amended	512	867	294155
AZCO #205 Amended	512	869	294157
AZCO #207 Amended	512	871	294159
AZCO #209 Amended	512	873	294161
AZCO #300 Amended	512	875	294192
AZCO #301 Amended	512	877	294193
AZCO #302 Amended	512	879	294194
AZCO #303 Amended	512	881	294195
AZCO #304 Amended	512	883	294196
AZCO #305 Amended	512	885	294197
AZCO #306 Amended	512	887	294198

RECEIVED
 BUREAU OF
 LAND MANAGEMENT
 PHOENIX, ARIZONA
 STATE OFFICE
 ARIZONA
 JUL 15 10 22 AM '98

CLAIM NAME	BOOK	PAGE	AMC NUMBER
AZCO #357 Amended	512	889	294167
AZCO #358 Amended	512	891	298934
AZCO #359 Amended	512	893	294168
AZCO #360 Amended	512	895	298935
AZCO #361 Amended	512	897	294169
AZCO #362 Amended	512	899	298936
AZCO #363 Amended	512	901	294170
AZCO #364 Amended	512	903	294171
AZCO #365 Amended	512	905	294172
AZCO #366 Amended	512	907	294173
AZCO #367 Amended	512	909	294174
AZCO #368 Amended	512	911	294175
AZCO #369 Amended	512	913	294176
AZCO #370 Amended	512	915	294177
AZCO #371 Amended	512	917	294178
AZCO #372 Amended	512	919	294179
AZCO #373 Amended	512	921	294180
AZCO #374 Amended	512	923	294181
AZCO #375 Amended	512	925	294182
AZCO #376 Amended	512	927	294183
AZCO #377 Amended	512	929	294184
AZCO #378 Amended	512	931	294185
AZCO #379 Amended	512	933	294186
AZCO #380 Amended	512	935	294187
AZCO #381 Amended	512	937	294188
AZCO #382 Amended	512	939	294189
AZCO #383 Amended	512	941	294190
AZCO #384 Amended	512	943	294191
AZCO #400 Amended	512	945	298868
AZCO #402 Amended	512	947	298870
AZCO #410 Amended	512	949	298879
AZCO #411 Amended	512	951	298880
AZCO #412 Amended	512	953	298878
AZCO #413 Amended	512	955	298879
AZCO #414 Amended	512	957	298880
AZCO #415 Amended	512	959	298881
AZCO #416 Amended	512	961	298882

RECEIVED
 BUREAU OF
 LAND MANAGEMENT
 JUL 15 10 22 AM '97
 ARIZONA
 STATE OFFICE
 PHOENIX, ARIZONA

CLAIM NAME	BOOK	PAGE	AMC NUMBER
AZCO #417 Amended	512	963	298883
AZCO #418 Amended	512	965	298884
AZCO #419 Amended	512	967	298885
AZCO #420 Amended	512	969	298886
AZCO #421 Amended	512	971	298887
AZCO #422 Amended	512	973	298888
AZCO #423 Amended	512	975	298889
AZCO #424 Amended	512	977	298890
AZCO #425 Amended	512	979	298891
AZCO #426 Amended	512	981	298892
AZCO #427 Amended	512	983	298893
AZCO #428 Amended	512	985	298894
AZCO #429 Amended	512	987	298895
AZCO #430 Amended	512	989	298896
AZCO #441 Amended	512	991	305755
AZCO #442 Amended	512	993	305756
AZCO #443 Amended	512	995	305757
AZCO #444 Amended	512	997	305758
AZCO #445 Amended	512	999	305759
AZCO #446 Amended	513	1	305760
AZCO #447 Amended	513	3	305761
AZCO #448 Amended	513	5	305762
AZCO #449 Amended	513	7	305763
AZCO #450 Amended	513	9	305764
AZCO #461 Amended	513	11	298897
AZCO #462 Amended	513	13	298898
AZCO #463 Amended	513	15	298899
AZCO #465 Amended	513	17	324367
AZCO #466 Amended	513	19	324368
AZCO #467 Amended	513	21	324369
AZCO #468 Amended	513	23	324370
AZCO #469 Amended	513	25	324371

LOCATIONS: Secs. 19 and 30, T6S, R28E; Sec. 4, T7S, R27E; Secs. 20, 21, 22, 23, 24, 25, 26, 27, 28, 29, 32, 33, 34, 35 and 36, T6S, R27E, GSRB&M, Graham Co., AZ.

[MILL SITE (218) ARIZONA, PHOENIX, ARIZONA]

SOB 1	458	703	326065
SOB 2	458	704	326066
SOB 3	458	705	326067
SOB 4	458	706	326068
SOB 5	458	707	326069

RECEIVED
 BUREAU OF
 LAND MANAGEMENT
 Jul 15 10 22 AM '97
 ARIZONA
 STATE OFFICE
 PHOENIX, ARIZONA

CLAIM NAME	BOOK	PAGE	AMC NUMBER
------------	------	------	------------

SOB 6	458	708	326070
SOB 7	458	709	326071
SOB 8	458	710	326072
SOB 9	458	711	326073
SOB 10	458	712	326074
SOB 11	458	713	326075
SOB 12	458	714	326076
SOB 13	458	715	326077
SOB 14	458	716	326078
SOB 15	458	717	326079
SOB 16	458	718	326080
SOB 17	458	719	326081
SOB 18	458	720	326082
SOB 19	458	721	326083
SOB 20	458	722	326084
SOB 21	458	723	326085
SOB 22	458	724	326086
SOB 23	458	725	326087
SOB 24	458	726	326088
SOB 25	458	727	326089
SOB 26	458	728	326090
SOB 27	458	729	326091
SOB 28	458	730	326092
SOB 29	458	731	326093
SOB 30	458	732	326094
SOB 31	458	733	326095
SOB 32	458	734	326096
SOB 33	458	735	326097
SOB 34	458	736	326098
SOB 35	458	737	326099
SOB 36	458	738	326100
SOB 37	458	739	326101
SOB 38	458	740	326102
SOB 39	458	741	326103
SOB 40	458	742	326104
SOB 41	458	743	326105
SOB 42	458	744	326106
SOB 43	458	745	326107
SOB 44	458	746	326108
SOB 45	458	747	326109
SOB 46	458	748	326110
SOB 47	458	749	326111
SOB 48	458	750	326112
SOB 49	458	751	326113
SOB 50	458	752	326114
SOB 51	458	753	326115

RECEIVED
 BUREAU OF
 LAND MANAGEMENT
 Jul 15 10 23 AM '97
 ARIZONA
 STATE OFFICE
 PHOENIX, ARIZONA

CLAIM NAME

BOOK

PAGE

AMC NUMBER

SOB 52	458	754	326116
SOB 53	458	755	326117
SOB 54	458	756	326118
SOB 55	458	757	326119
SOB 56	458	758	326120
SOB 57	458	759	326121
SOB 58	458	760	326122
SOB 59	458	761	326123
SOB 60	458	762	326124
SOB 61	458	763	326125
SOB 62	458	764	326126
SOB 63	458	765	326127
SOB 64	458	766	326128
SOB 65	458	767	326129
SOB 66	458	768	326130
SOB 67	458	769	326131
SOB 68	458	770	326132
SOB 69	458	771	326133
SOB 70	458	772	326134
SOB 71	458	773	326135
SOB 72	458	774	326136
SOB 73	458	775	326137
SOB 74	458	776	326138
SOB 75	458	777	326139
SOB 76	458	778	326140
SOB 77	458	779	326141
SOB 78	458	780	326142
SOB 79	458	781	326143
SOB 80	458	782	326144
SOB 81	458	783	326145
SOB 82	458	784	326146
SOB 83	458	785	326147
SOB 84	458	786	326148
SOB 85	458	787	326149
SOB 86	458	788	326150
SOB 87	458	789	326151
SOB 88	458	790	326152
SOB 89	458	791	326153
SOB 90	458	792	326154
SOB 91	458	793	326155
SOB 92	458	794	326156
SOB 93	458	795	326157
SOB 94	458	796	326158
SOB 95	458	797	326159
SOB 96	458	798	326160
SOB 97	458	799	326161

ARIZONA
STATE OFFICE
PHOENIX, ARIZONA

JUL 15 10 23 AM '97

RECEIVED
BUREAU OF
LAND MANAGEMENT

CLAIM NAME	BOOK	PAGE	AMC NUMBER
SOB 98	458	800	326162
SOB 99	458	801	326163
SOB 100	458	802	326164
SOB 101	458	803	326165
SOB 102	458	804	326166
SOB 103	458	805	326167
SOB 104	458	806	326168
SOB 105	458	807	326169
SOB 106	458	808	326170
SOB 107	458	809	326171
SOB 108	458	810	326172
SOB 109	458	811	326173
SOB 110	458	812	326174
SOB 111	458	813	326175
SOB 112	458	814	326176
SOB 113	458	815	326177
SOB 114	458	816	326178
SOB 115	458	817	326179
SOB 116	458	818	326180
SOB 117	458	819	326181
SOB 118	458	820	326182
SOB 119	458	821	326183
SOB 120	458	822	326184
SOB 121	458	823	326185
SOB 122	458	824	326186
SOB 123	458	825	326187
SOB 124	458	826	326188
SOB 125	458	827	326189
SOB 126	458	828	326190
SOB 127	458	829	326191
SOB 128	458	830	326192
SOB 129	458	831	326193
SOB 130	458	832	326194
SOB 131	458	833	326195
SOB 132	458	834	326196
SOB 133	458	835	326197
SOB 134	458	836	326198
SOB 135	458	837	326199
SOB 136	458	838	326200
SOB 137	458	839	326201
SOB 138	458	840	326202
SOB 139	458	841	326203
SOB 140	458	842	326204
SOB 141	458	843	326205
SOB 142	458	844	326206
SOB 143	458	845	326207

RECEIVED
 BUREAU OF
 LAND MANAGEMENT
 JUN 15 10 23 AM '97
 ARIZONA
 STATE OFFICE
 PHOENIX, ARIZONA

CLAIM NAME	BOOK	PAGE	AMC NUMBER
SOB 144	458	846	326208
SOB 145	458	847	326209
SOB 146	458	848	326210
SOB 147	458	849	326211
SOB 148	458	850	326212
SOB 149	458	851	326213
SOB 150	458	852	326214
SOB 151	458	853	326215
SOB 152	458	854	326216
SOB 153	458	855	326217
SOB 154	458	856	326218
SOB 155	458	857	326219
SOB 156	458	858	326220
SOB 157	458	859	326221
SOB 158	458	860	326222
SOB 159	458	861	326223
SOB 160	458	862	326224
SOB 161	458	863	326225
SOB 162	458	864	326226
SOB 163	458	865	326227
SOB 164	458	866	326228
SOB 165	458	867	326229
SOB 166	458	868	326230
SOB 167	458	869	326231
SOB 168	458	870	326232
SOB 169	458	871	326233
SOB 170	458	872	326234
SOB 171	458	873	326235
SOB 172	458	874	326236
SOB 173	458	875	326237
SOB 174	458	876	326238
SOB 175	458	877	326239
SOB 176	458	878	326240
SOB 177	458	879	326241
SOB 178	458	880	326242
SOB 179	458	881	326243
SOB 180	458	882	326244
SOB 181	458	883	326245
SOB 182	458	884	326246
SOB 183	458	885	326247
SOB 184	458	886	326248
SOB 185	458	887	326249
SOB 186	458	888	326250
SOB 187	458	889	326251
SOB 188	458	890	326252
SOB 189	458	891	326253

RECEIVED
 BUREAU OF
 LAND MANAGEMENT
 Jul 15 10 23 AM '97
 ARIZONA
 STATE OFFICE
 PHOENIX, ARIZONA

11

CLAIM NAME	BOOK	PAGE	AMC NUMBER
SOB 190	458	892	326254
SOB 191	458	893	326255
SOB 192	458	894	326256
SOB 193	458	895	326257
SOB 194	458	896	326258
SOB 195	458	897	326259
SOB 196	458	898	326260
SOB 197	458	899	326261
SOB 198	458	900	326262
SOB 199	458	901	326263
SOB 200	458	902	326264
SOB 201	458	903	326265
SOB 202	458	904	326266
SOB 203	458	905	326267
SOB 204	458	906	326268
SOB 205	458	907	326269
SOB 206	458	908	326270
SOB 207	458	909	326271
SOB 208	458	910	326272
SOB 209	458	911	326273
SOB 210	458	912	326274
SOB 211	458	913	326275
SOB 212	458	914	326276
SOB 213	458	915	326277
SOB 214	458	916	326278
SOB 215	458	917	326279
SOB 216	458	918	326280
SOB 217	458	919	326281
SOB 218	458	920	326282

LOCATIONS: Secs. 20, 21, 26, 27, 28, 29, 33 and 34, T6S, R27E, GSRB&M, Graham Co., AZ.

ARIZONA
STATE OFFICE
PHOENIX, ARIZONA

JUL 15 10 23 AM '97

RECEIVED
BUREAU OF
LAND MANAGEMENT

EXHIBIT B
LONE STAR MINING DISTRICT
Graham County

[LODE (53)]

CLAIM NAME	BOOK & PAGE	Sec.	T	R	AMC NUMBER
SG 1	513 027	20	6S	27E	340956
SG 2	513 029	28	6S	27E	340957
SG 3	513 031	29	6S	27E	340958
SG 4	513 033	29	6S	27E	340959
SG 5	513 035	29	6S	27E	340960
SG 6	513 037	33	6S	27E	340961
SG 7	513 039	33	6S	27E	340962
SG 8	513 041	33	6S	27E	340963
SG 9	513 043	4	7S	27E	340964
SG 10	513 045	4	7S	27E	340965
SG 11	513 047	4	7S	27E	340966
SG 12 Amended	525 947	4	7S	27E	340967
SG 13	513 051	4	7S	27E	340968
SG 14	513 053	4	7S	27E	340969
SG 15	513 055	33	6S	27E	340970
SG 16	513 057	33	6S	27E	340971
SG 17	513 059	33	6S	27E	340972
SG 18	513 061	33	6S	27E	340973
SG 19	513 063	33	6S	27E	340974
SG 20	513 065	33	6S	27E	340975
SG 21	513 067	34	6S	27E	340976
SG 22	513 069	34	6S	27E	340977
SG 23	513 071	27	6S	27E	340978
SG 24	513 073	34	6S	27E	340979
SG 25	513 075	34	6S	27E	340980
SG 26	513 077	26	6S	27E	340981
SG 27	513 079	27	6S	27E	340982
SG 28	513 081	26	6S	27E	340983
SG 29	513 083	27	6S	27E	340984
SG 30	513 085	27	6S	27E	340985
SG 31	513 087	26	6S	27E	340986
SG 32	513 089	27	6S	27E	340987
SG 33	513 091	27	6S	27E	340988
SG 34	513 093	23	6S	27E	340989
SG 35	513 095	23	6S	27E	340990
SG 36	513 097	23	6S	27E	340991
SG 37	513 099	23	6S	27E	340992
SG 38	513 101	28	6S	27E	340993
SG 39	513 103	24	6S	27E	340994
SG 40	513 105	25	6S	27E	340995
SG 41	513 107	27	6S	27E	340996

ARIZONA
 STATE OFFICE
 PHOENIX, ARIZONA

JUL 15 10 23 AM '97

RECEIVED
 BUREAU OF
 LAND MANAGEMENT

CLAIM NAME	BOOK & PAGE	Sec.	T	R	AMC NUMBER
SG 42	513 109	28	6S	27E	340997
SG 43	513 111	28	6S	27E	340998
SG 44	513 113	23	6S	27E	340999
SG 45	513 115	23	6S	27E	341000
SG 46	513 117	25	6S	27E	341001
SG 47	519 075	26	6S	27E	344116
SG 48	519 077	26	6S	27E	344117
SG 49	519 079	26	6S	27E	344118
SG 50	519 081	23	6S	27E	344119
SG 51	519 083	24	6S	27E	344120
SG 52	519 085	24	6S	27E	344121
SG 53	519 419	27	6S	27E	344122

ARIZONA
STATE OFFICE
PHOENIX, ARIZONA

JUL 15 10 23 AM '97

RECEIVED
BUREAU OF
LAND MANAGEMENT

EXHIBIT C
LONE STAR MINING DISTRICT
Graham County

[LODE (25)]

CLAIM NAME	BOOK & PAGE	Sec.	T	R	AMC NUMBER
SZ 1	513 119	29	6S	27E	341002
SZ 2	513 121	29	6S	27E	341003
SZ 3	513 123	29	6S	27E	341004
SZ 4	513 125	29	6S	27E	341005
SZ 5	513 127	29	6S	27E	341006
SZ 6	513 129	29	6S	27E	341007
SZ 7	513 131	29	6S	27E	341008
SZ 8	513 133	29	6S	27E	341009
SZ 9	513 135	29	6S	27E	341010
SZ 10	513 137	29	6S	27E	341011
SZ 11	513 139	29	6S	27E	341012
SZ 12	513 141	29	6S	27E	341013
SZ 13	513 143	29	6S	27E	341014
SZ 14	513 145	20	6S	27E	341015
SZ 15	513 147	20	6S	27E	341016
SZ 16	513 149	20	6S	27E	341017
SZ 17	513 151	20	6S	27E	341018
SZ 18	513 153	20	6S	27E	341019
SZ 19	513 155	20	6S	27E	341020
SZ 20	513 157	20	6S	27E	341021
SZ 21	513 159	20	6S	27E	341022
SZ 22	513 161	20	6S	27E	341023
SZ 23	513 163	20	6S	27E	341024
SZ 24	513 165	20	6S	27E	341025
SZ 25	513 167	20	6S	27E	341026

ARIZONA
STATE OFFICE
PHOENIX, ARIZONA

Jul 15 10 23 AM '97

RECEIVED
BUREAU OF
LAND MANAGEMENT

UNITED STATES
DEPARTMENT OF THE INTERIOR
BUREAU OF LAND MANAGEMENT

RECEIPT AND ACCOUNTING ADVICE

No. 2314991 04

TS/AZ

07/16/97

Subject: CLAIM MAINTENANCE FEE 1998 (475)

2 15 13

47,500.00

Applicant:

PHELPS DODGE MINING CO.
4521 U.S. HIGHWAY 191
MORENCI, AZ
85540-9795

CHECK #71309
Remitter: ADDRESS SAME

Assignor:

LEASE MANAGEMENT DATA									
<input type="checkbox"/> NEW <input type="checkbox"/> UPDATE <input type="checkbox"/> PAYMENT									
ORIGINAL SERIAL NO.	ASG.	TYPE	ST.	CTY.	FUND SYMBOL			ACRES/UNITS	RATE
AMC292727 ET/AL									
AMOUNT	ANV. DATE	EXP. DATE	BILL CYC.	S/C	DISTRICT	NEXT BILL	MISC. DATA	U of M	ACTUAL UNITS
ASSIGNMENT SERIAL NO.	ASG.	TYPE	ST.	CTY.	FUND SYMBOL			ACRES/UNITS	RATE
AMOUNT	ANV. DATE	EXP. DATE	BILL CYC.	S/C	DISTRICT	NEXT BILL	MISC. DATA	U of M	ACTUAL UNITS

APPLY REMITTANCE			
ACTION	FUND SYMBOL	CTY.	AMOUNT
FILING FEE			
RENTAL			
UNEARNED			
REFUND			
TOTAL			
AMOUNT DUE			

Remarks:

BY:

DATE:

- Lease in Escrow?
- KGS? Of Interest?
- Auto Escalates? Operating Rights?
- Auto Renew? Operator
- Bond Filed?

FOR MMS USE ONLY		
BILLEE	NUMBER	FOREST REFUGE
OCS SECTION		
CODE		

NOTICE!!

These documents have been scanned!

Do not place un-scanned documents beneath this notice!

Do not remove this notice from this file!

GPO Jacket No. 560-102
Print Order 61540
Rise Business Services, LLC
Job=AZ15 7/15/2019



Box Number= AZ15161



Claim Begin-End: AMC340956-AMC341026

5 Miscellaneous



AZ15161-7

AMC340117-AMC340956

UNITED STATES DEPARTMENT OF THE INTERIOR
BUREAU OF LAND MANAGEMENT
ARIZONA STATE OFFICE

IN REPLY REFER TO:

AMC 340956

Memorandum

To: Case File

From:

Judith Bawi

Subject: Documentation of Telephone Conversation

Name of Person Contacted:

Phelps Dodge

Telephone Number of Person Contacted:

520-865-4521

Date of Contact:

26 February 1997

Summary:

Mail all correspondence
to Box 151, Safford AZ 85548

Left message for Gary Jones
Fossil - AMC 340967 - SG12

Will send in Amendment
on AMC 340967 - SG12



Morenci **Inc.** 4521 U.S. Highway 191, Morenci, Arizona 85540-9795 • (602) 865-4521

(520)

March 19, 1997

CERTIFIED MAIL - Return Receipt Requested

Bureau of Land Management
Arizona State Office
P.O. Box 16563
Phoenix, AZ 85011-6563

RECEIVED
BUREAU OF
LAND MANAGEMENT
MAR 25 10 10 AM '97
ARIZONA
STATE OFFICE
PHOENIX, ARIZONA

RE: Amended Mining Claim Location

Dear Sir or Madam:

Enclosed for your processing is an amended notice of location for the SG-12 lode mining claim, AMC 340967, situated in the Lone Star Mining District, Graham Co., Arizona.

Included is a check in the amount of \$5.58 for the filing, copying and return mailing fees.

Please process, copy, and return original with date-time stamp along with receipt for payment to my attention at the above letterhead address. Thank you.

Very truly yours,

Gary L. Jones
Property & Water
Extension 1-6208#

Encls: (1) Amended Notice of Location
Check

c: AJB > CSE (w/o Encls.)
FEF (w/ Encls.)
File (w/ Encls.)



Morenci **Inc.** 4521 U.S. Highway 191, Morenci, Arizona 85540-9795 • (520) 865-4521

August 14, 1996

CERTIFIED MAIL - Return Receipt Requested

Bureau of Land Management
Arizona State Office
P.O. Box 16563
Phoenix, AZ 85011-6563

RE: New Mining Claim Locations (SG & SZ)

Dear Sir or Madam:

Enclosed for your handling are seventy-one (71) location notices for new lode mining claims named SG (46) and SZ (25) established in the Lone Star Mining District, Graham Co., AZ. Included is a check in the amount of \$9,603.46 for payment due - filing fees plus copy fee.

Please process, copy, and return all originals with AMC No. and date-time stamp along with receipt for payment to my attention at the above letterhead address. Thank you.

Very truly yours,

Gary L. Jones
Property & Water
Extension 1-208#

Encls: (71) Notice of Location
Check No. 30259209

c: File

ARIZONA
STATE OFFICE
PHOENIX, ARIZONA

AUG 15 10 17 AM '96

RECEIVED
BUREAU OF
LAND MANAGEMENT

NOTICE!!

These documents have been scanned!

Do not place un-scanned documents beneath this notice!

Do not remove this notice from this file!

GPO Jacket No. 560-102
Print Order 61540
Rise Business Services, LLC
Job=AZ15 7/15/2019



Box Number= AZ15161



Claim Begin-End: AMC340956-AMC341026

6 Location Notices-Amendments and Supporting Documents



AZ15161-7

AMC340117-AMC340956

MINING CLAIM STATUS REPORT

Lead Serial No. A MC 340956 THROUGH A MC 341026

No. of Lode Claims 71

STATUS CHECKED BY E. Herb
Enter Action Code 669 9-18-96

No. of Placer Claims _____

No. of Association Placer _____
(Not Enough Locators Send Form Ltr.)

MTP CHECKED _____
(Reduced Size Copy Enclosed) ✓

No. of Mill Sites _____

ORCA GEO CHECKED _____
(Copy Enclosed) ✓

No. of Tunnel Sites _____

Timely Filed YES NO

WILDERNESS (WA) AREA CHECKED

Service Charge Correct YES NO
(This is Curable)

WHICH WA N/A

Location Fee Correct YES NO

Maintenance Fee Correct YES NO

Amount Paid \$ 9,585.00

Shortage \$ 0 Overage \$ 0

Over-the-Counter _____ Mail

Township(s) T. 06 S

Range(s) R. 27 E

Section(s) S. 20, 28, 29, 33, 34, 27, 26, 23, 24, 25,

GENERAL JURISDICTION OF: BLM (or) WHICH NATIONAL FOREST _____

Enter Code 880 On Split Estate Land (Show Type of Patent - SX, PX, SRHE etc)

Enter Code 267 For Stockraising Homestead When Proper Notice Has Been Filed

STATUS

CLAIMS PARTIALLY VOID: Private Minerals _____ Withdrawn _____ Other _____

N/A

CLAIMS VOID: Private Minerals _____ Withdrawn _____ Other _____

N/A

ADD: DATE RECEIVED, ACTION CODE 482, IN REMARKS: 1995, 1996, 1997, 1998

SPECIAL INSTRUCTIONS FOR DATA INPUT: _____

N/A

COMMENTS _____



NOTICE OF LOCATION (Lode Claim)

08-13-96 11:30AM 9.00 4424
STATE OF ARIZONA County of Graham, ss Fee \$ No.
I hereby certify that within instrument was filed and recorded
at request of PHELPS DODGE MINING
in Docket No. 513 Page 27-8 and indexed in NML
Witness my hand and official seal the day and year aforesaid.
SHIRLEY ANGLE
COUNTY RECORDER Deputy

Notice is hereby given that Phelps Dodge Mining Company, whose mailing address is PO Box 151, Safford, AZ 85548, by its undersigned agent, makes this location of the SG 1 lode mining claim in the Lone Star Mining District, County of Graham, State of Arizona.

The general course of the claim is from north to south, and said claim is located within the SE Quarter(s) of Section 20, Township 6 South, Range 27 East, Gila and Salt River Meridian, Arizona.

This Notice is posted upon a location monument on the centerline of the claim, said monument being located approximately 1800 feet WEST and 25 feet NORTH from the SE corner of Section 20, Township 6 South, Range 27 East, G&SRM, Arizona. This claim is 1500 feet in length, running 1474 feet in a northerly direction and 26 feet in a southerly direction from said location monument and 600 feet in width (300 feet on either side of the centerline of the claim), forming a claim in the shape of a parallelogram.

Starting at the location monument, thence SOUTH 25.00 feet to the SOUTH center end of the claim, thence WEST 6.00 feet to the SW corner, thence NORTH 1475.00 feet to the NW corner, thence EAST 6.00 feet to the NORTH center end, thence EAST 6.00 feet to the NE corner, thence SOUTH 1475.00 feet to the SE corner, thence WEST 6.00 feet to the SOUTH center end.

The location monument is in Section 20, Township 6 South, Range 27 East, G&SRM, Graham County, Arizona.

The undersigned claims the ground as depicted on the attached map or sketch.

This claim has been monumented in accordance with State and Federal law.

Located, dated and posted on the ground this 21 day of MAY, 1996. Time: 9:36 AM.

PHELPS DODGE CORPORATION

By David [Signature] Agent

[Signature] Witness

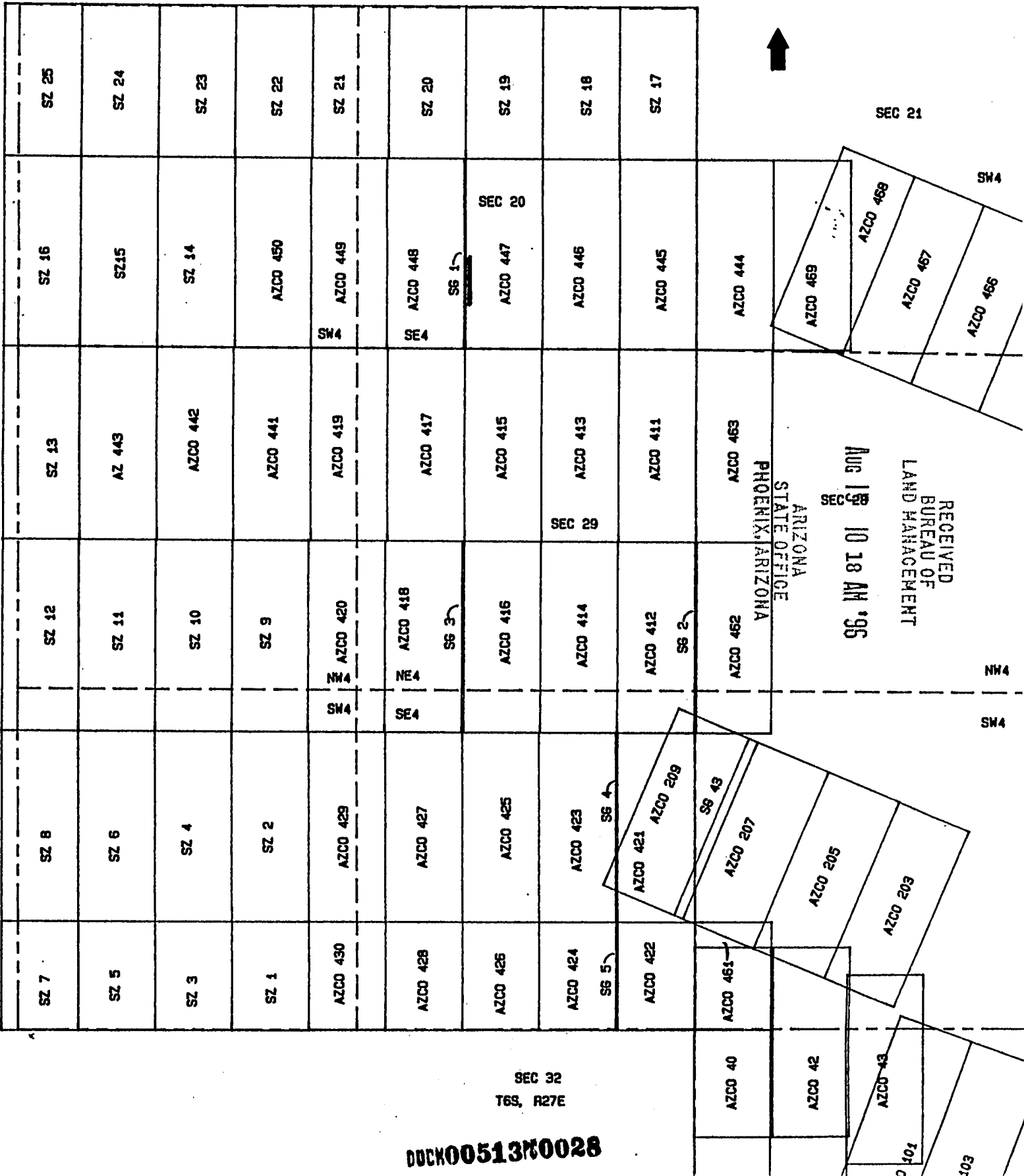
A HC 340956

RECEIVED BUREAU OF LAND MANAGEMENT ARIZONA STATE OFFICE PHOENIX, ARIZONA AUG 15 10 18 AM '96

A HC 340956

PHELPS DOGE MINING COMPANY
AMENDED AZCO LODE CLAIMS &
SG LODE MINING CLAIMS
LONE STAR MINING DISTRICT
GRAHAM COUNTY, ARIZONA
SCALE: 1" = 1000'

T6S, R27E



SEC 21

SW4

RECEIVED
BUREAU OF
LAND MANAGEMENT
Aug 19 10 18 AM '96
ARIZONA
STATE OFFICE
PHOENIX, ARIZONA

NW4

SW4

SEC 32
T6S, R27E

DOC005130028

101
102



08-13-1996 9:30AM 9.00 4425
 STATE OF ARIZONA County of Graham, ss Fee \$ No.
 I hereby certify that the within instrument was filed and recorded
 at request of **PHELPS DODGE MINING**
 in Docket No. 513 Page 29-30 and indexed in NML
 Witness my hand and official seal the day and year aforesaid.
 SHIRLEY ANGLE
 COUNTY RECORDER BY Shirley Angle Deputy

NOTICE OF LOCATION
(Lode Claim)

Notice is hereby given that Phelps Dodge Mining Company, whose mailing address is PO Box 151, Safford, AZ 85548, by its undersigned agent, makes this location of the SG-2 lode mining claim in the Lone Star Mining District, County of Graham, State of Arizona.

The general course of the claim is from north to south, and said claim is located within the NE4 AND SE4, SEC 29, AND THE NW AND SW Quarter(s) of Section 28, Township 6 South, Range 27 East, Gila and Salt River Meridian, Arizona.

This Notice is posted upon a location monument on the centerline of the claim, said monument being located approximately 1523 feet SOUTH and 2 feet EAST from the NW corner of Section 28, Township 6 South, Range 27 East, G&SRM, Arizona. This claim is 1500 feet in length, running 26 feet in a northerly direction and 1474 feet in a southerly direction from said location monument and 600 feet in width (300 feet on either side of the centerline of the claim), forming a claim in the shape of a parallelogram.

	Starting at the location monument, thence <u>NORTH 25.00</u>
<u>7.00</u>	feet to the <u>NORTH</u> center end of the claim, thence <u>EAST</u>
<u>1476.00</u>	feet to the <u>NE</u> corner, thence <u>SOUTH</u>
<u>7.00</u>	feet to the <u>SE</u> corner, thence <u>WEST</u>
<u>7.00</u>	feet to the <u>SOUTH</u> center end, thence <u>WEST</u>
<u>1476.00</u>	feet to the <u>SW</u> corner, thence <u>NORTH</u>
<u>7.00</u>	feet to the <u>NW</u> corner, thence <u>EAST</u>
	feet to the <u>NORTH</u> center end.

The location monument is in Section 28, Township 6 South, Range 27 East, G&SRM, Graham County, Arizona.

The undersigned claims the ground as depicted on the attached map or sketch.

This claim has been monumented in accordance with State and Federal law.

Located, dated and posted on the ground this 21 day of MAY, 1996. Time: 1:13 PM.

PHELPS DODGE CORPORATION

By David [Signature]
Agent

[Signature]
Witness

ARIZONA
STATE OFFICE
PHOENIX, ARIZONA

AUG 15 10 19 AM '96

RECEIVED
BUREAU OF
LAND MANAGEMENT

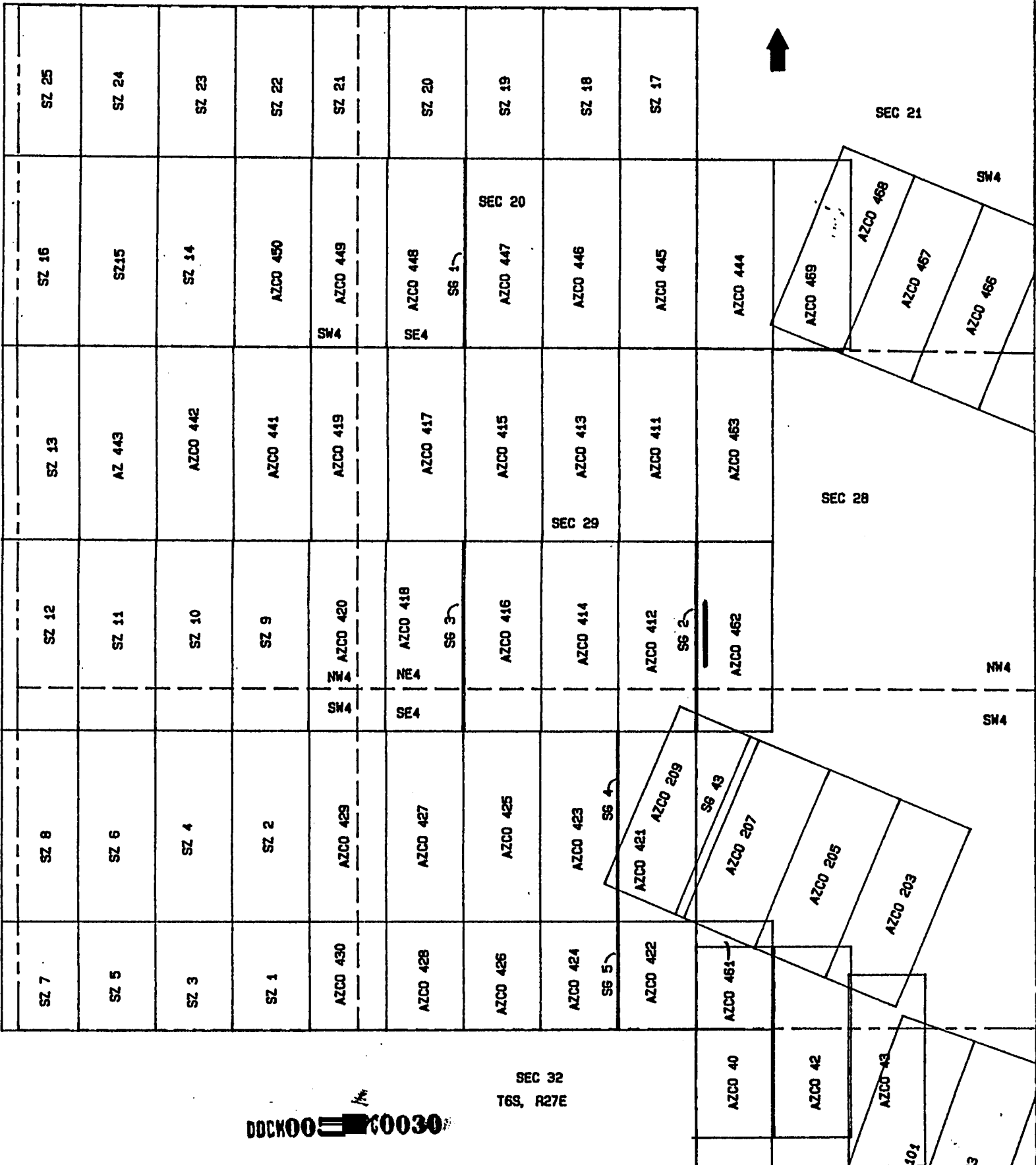
A HC 340957

A MC 340957

PHELPS DOGE MINING COMPANY
AMENDED AZCO LODE CLAIMS &
SG LODE MINING CLAIMS
LONE STAR MINING DISTRICT
GRAHAM COUNTY, ARIZONA
SCALE: 1" = 1000'

RECEIVED
BUREAU OF
LAND MANAGEMENT
AUG 15 10 18 AM '96
ARIZONA
STATE OFFICE
PHOENIX, ARIZONA

T6S, R27E



DOCK00000030

SEC 32
T6S, R27E



ARIZONA
NOTICE OF LOCATION
(Lode Claim)

08-13-96 1:30AM 9.00
STATE OF ARIZONA, County of Graham, ss Fee 4426
I hereby certify that the within instrument was filed and recorded
at request of PHELPS DODGE MINING
in Docket No. 513 Page 31-2 and indexed in NML
Witness my hand and official seal the day and year aforesaid.
SHIRLEY ANGLE
COUNTY RECORDER BY Shirley Angle

Notice is hereby given that Phelps Dodge Mining Company, whose mailing address is PO Box 151, Safford, AZ 85548, by its undersigned agent, makes this location of the SG-3 lode mining claim in the Lone Star Mining District, County of Graham, State of Arizona.

The general course of the claim is from north to south, and said claim is located within the NE AND SE Quarter(s) of Section 29, Township 6 South, Range 27 East, Gila and Salt River Meridian, Arizona.

This Notice is posted upon a location monument on the centerline of the claim, said monument being located approximately 1523 feet SOUTH and 1807 feet WEST from the NE corner of Section 29, Township 6 South, Range 27 East, G&SRM, Arizona. This claim is 1500 feet in length, running 26 feet in a northerly direction and 1474 feet in a southerly direction from said location monument and 600 feet in width (300 feet on either side of the centerline of the claim), forming a claim in the shape of a parallelogram.

	Starting at the location monument, thence <u>NORTH 25.00</u>
<u>8.00</u>	feet to the <u>NORTH</u> center end of the claim, thence <u>EAST</u>
<u>1476.00</u>	feet to the <u>NE</u> corner, thence <u>SOUTH</u>
<u>8.00</u>	feet to the <u>SE</u> corner, thence <u>WEST</u>
<u>8.00</u>	feet to the <u>SOUTH</u> center end, thence <u>WEST</u>
<u>8.00</u>	feet to the <u>SW</u> corner, thence <u>NORTH</u>
<u>1476.00</u>	feet to the <u>NW</u> corner, thence <u>EAST</u>
<u>8.00</u>	feet to the <u>NORTH</u> center end.

The location monument is in Section 29, Township 6 South, Range 27 East, G&SRM, Graham County, Arizona.

The undersigned claims the ground as depicted on the attached map or sketch.

This claim has been monumented in accordance with State and Federal law.

Located, dated and posted on the ground this 21 day of MAY, 1996. Time: 2:00 PM.

PHELPS DODGE CORPORATION

BY David DeLorenzo
Agent

Rudy Estabrook
Witness

A MC 340958

ARIZONA
STATE OFFICE
PHOENIX, ARIZONA

AUG 15 10 18 AM '96

RECEIVED
BUREAU OF
LAND MANAGEMENT

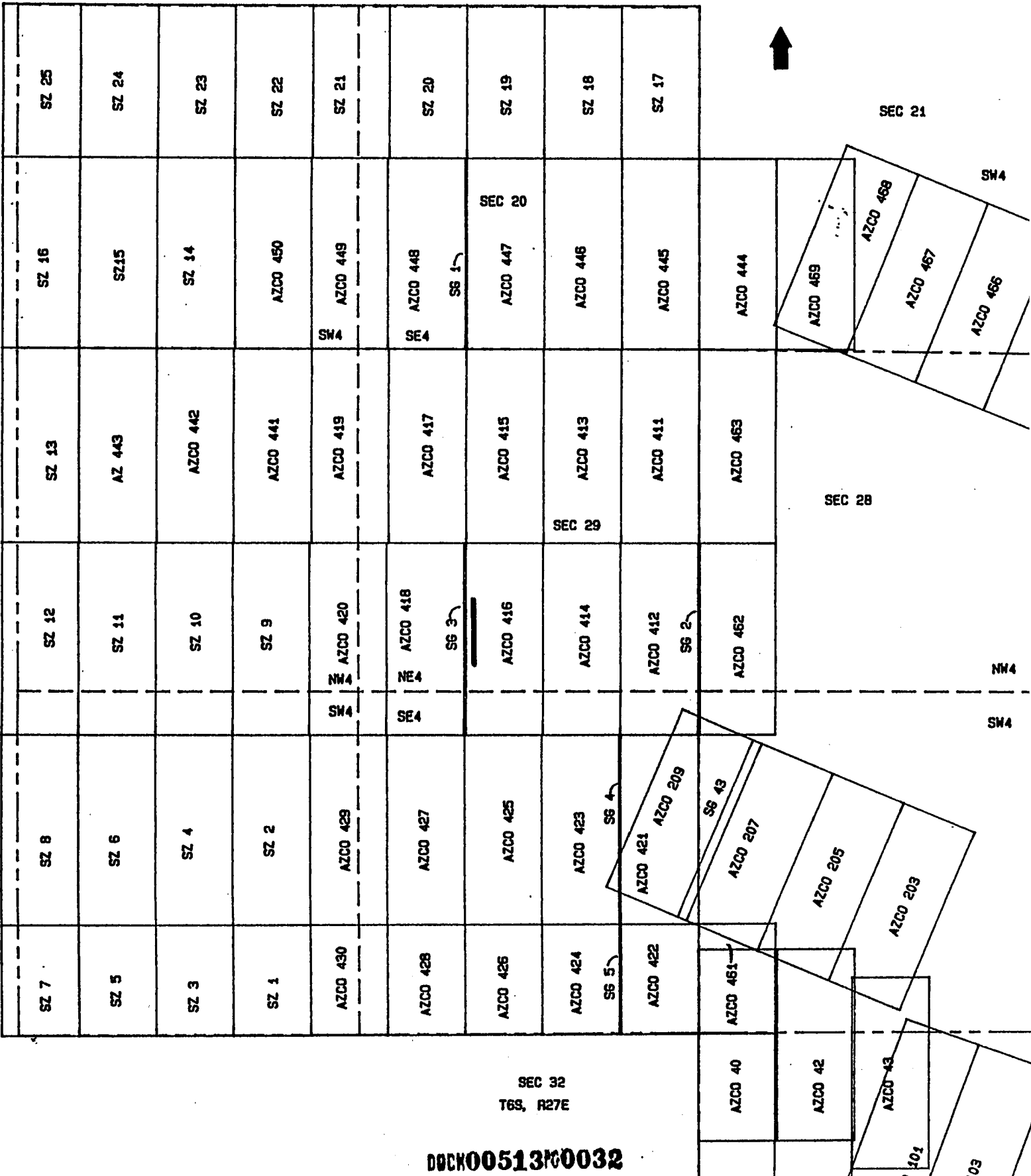
DOCK0051370031

A MC 340958

PHELPS DOGE MINING COMPANY
AMENDED AZCO LODE CLAIMS &
SG LODE MINING CLAIMS
LONE STAR MINING DISTRICT
GRAHAM COUNTY, ARIZONA
SCALE: 1" = 1000'

RECEIVED
BUREAU OF
LAND MANAGEMENT
ARIZONA
STATE OFFICE
PHOENIX, ARIZONA
AUG 15 10 18 AM '96

T6S, R27E



DECK005130032



08-13 11:30AM 9.00 4427
 STATE OF ARIZO County of Graham, ss Fee \$ No.
 I hereby certify that the within instrument was filed and recorded
 at request of **PHELPS DODGE MINING**
 in Docket No. 513 Page 33-4 and Indexed in NML
 Witness my hand and official seal the day and year aforesaid
 SHIRLEY ANGLE
 COUNTY RECORDER BY Shirley Angle Day

ARIZONA
 NOTICE OF LOCATION
 (Lode Claim)

Notice is hereby given that Phelps Dodge Mining Company, whose mailing address is PO Box 151, Safford, AZ 85548, by its undersigned agent, makes this location of the SG-4 lode mining claim in the Lone Star Mining District, County of Graham, State of Arizona.

The general course of the claim is from north to south, and said claim is located within the SE Quarter(s) of Section 29, Township 6 South, Range 27 East, Gila and Salt River Meridian, Arizona.

This Notice is posted upon a location monument on the centerline of the claim, said monument being located approximately 4425 feet SOUTH and 605 feet WEST from the NE corner of Section 29, Township 6 South, Range 27 East, G&SRM, Arizona. This claim is 1500 feet in length, running 1474 feet in a northerly direction and 26 feet in a southerly direction from said location monument and 600 feet in width (300 feet on either side of the centerline of the claim), forming a claim in the shape of a parallelogram.

Starting at the location monument, thence <u>SOUTH 25.00</u>	feet to the <u>SOUTH</u> center end of the claim, thence <u>WEST</u>
<u>7.00</u>	feet to the <u>SW</u> corner, thence <u>NORTH</u>
<u>1476.00</u>	feet to the <u>NW</u> corner, thence <u>EAST</u>
<u>7.00</u>	feet to the <u>NORTH</u> center end, thence <u>EAST</u>
<u>7.00</u>	feet to the <u>NE</u> corner, thence <u>SOUTH</u>
<u>1476.00</u>	feet to the <u>SE</u> corner, thence <u>WEST</u>
<u>7.00</u>	feet to the <u>SOUTH</u> center end.

The location monument is in Section 29, Township 6 South, Range 27 East, G&SRM, Graham County, Arizona.

The undersigned claims the ground as depicted on the attached map or sketch.

This claim has been monumented in accordance with State and Federal law.

Located, dated and posted on the ground this 22 day of MAY, 1996. Time: 1145 Am.

PHELPS DODGE CORPORATION

By David D. [Signature]
 Agent

[Signature]
 Witness

ARIZONA
 STATE OFFICE
 PHOENIX, ARIZONA

AUG 15 10 18 AM '96

RECEIVED
 BUREAU OF
 LAND MANAGEMENT

10 MC 340959

DOCK00513K0033

A MC 340959

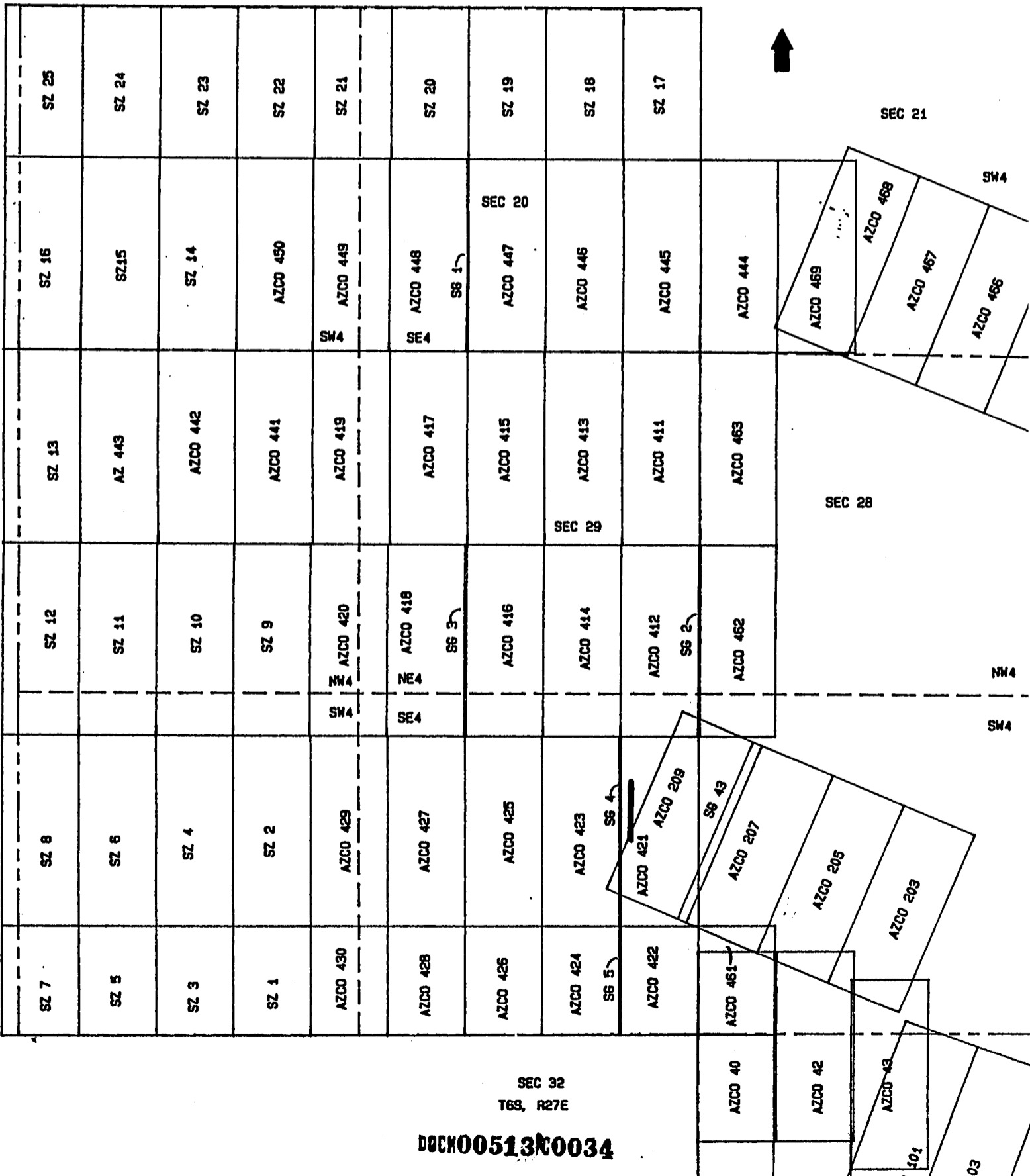
RECEIVED
BUREAU OF
LAND MANAGEMENT

AUG 15 10 18 AM '96

ARIZONA
STATE OFFICE
PHOENIX, ARIZONA

HELPS DOGE MINING COMPANY
AMENDED AZCO LODE CLAIMS &
SG LODE MINING CLAIMS
LONE STAR MINING DISTRICT
GRAHAM COUNTY, ARIZONA
SCALE: 1" = 1000'

T6S, R27E



DOCH005130034



ARIZONA
NOTICE OF LOCATION
(Lode Claim)

08-13-96 11:30AM 9.00 4428
ARIZONA, County of Graham, ss Per No
I hereby certify that the within instrument was filed and recorded:
NAME OF PHELPS DODGE MINING
Instrument No. 513 Page 35-6 and Indexed in NML
I have on hand and official seal the day and year aforesaid.
ALEY ANGLE
COUNTY RECORDER BY Shirley Cagle

Notice is hereby given that Phelps Dodge Mining Company, whose mailing address is PO Box 151, Safford, AZ 85548, by its undersigned agent, makes this location of the SG-5 lode mining claim in the Lone Star Mining District, County of Graham, State of Arizona.

The general course of the claim is from north to south, and said claim is located within the SE Quarter(s) of Section 29, Township 6 South, Range 27 East, Gila and Salt River Meridian, Arizona.

This Notice is posted upon a location monument on the centerline of the claim, said monument being located approximately 4475 feet SOUTH and 605 feet WEST from the NE corner of Section 29, Township 6 South, Range 27 East, G&SRM, Arizona. This claim is 1500 feet in length, running 26 feet in a northerly direction and 1474 feet in a southerly direction from said location monument and 600 feet in width (300 feet on either side of the centerline of the claim), forming a claim in the shape of a parallelogram.

Starting at the location monument, thence NORTH 25.00 feet to the NORTH center end of the claim, thence EAST 7.00 feet to the NE corner, thence SOUTH 850.00 feet to the SE corner, thence WEST 7.00 feet to the SOUTH center end, thence WEST 7.00 feet to the SW corner, thence NORTH 850.00 feet to the NW corner, thence EAST 7.00 feet to the NORTH center end.

The location monument is in Section 29, Township 6 South, Range 27 East, G&SRM, Graham County, Arizona.

The undersigned claims the ground as depicted on the attached map or sketch.

This claim has been monumented in accordance with State and Federal law.

Located, dated and posted on the ground this 22 day of MAY, 1996. Time: 11:41 AM.

PHELPS DODGE CORPORATION

By David DeFauver
Agent

Ruby G. Strick
Witness

A MC 340960

RECEIVED
BUREAU OF
LAND MANAGEMENT
ARIZONA
STATE OFFICE
PHOENIX, ARIZONA
Aug 15 10 18 AM '96

A MC 340960

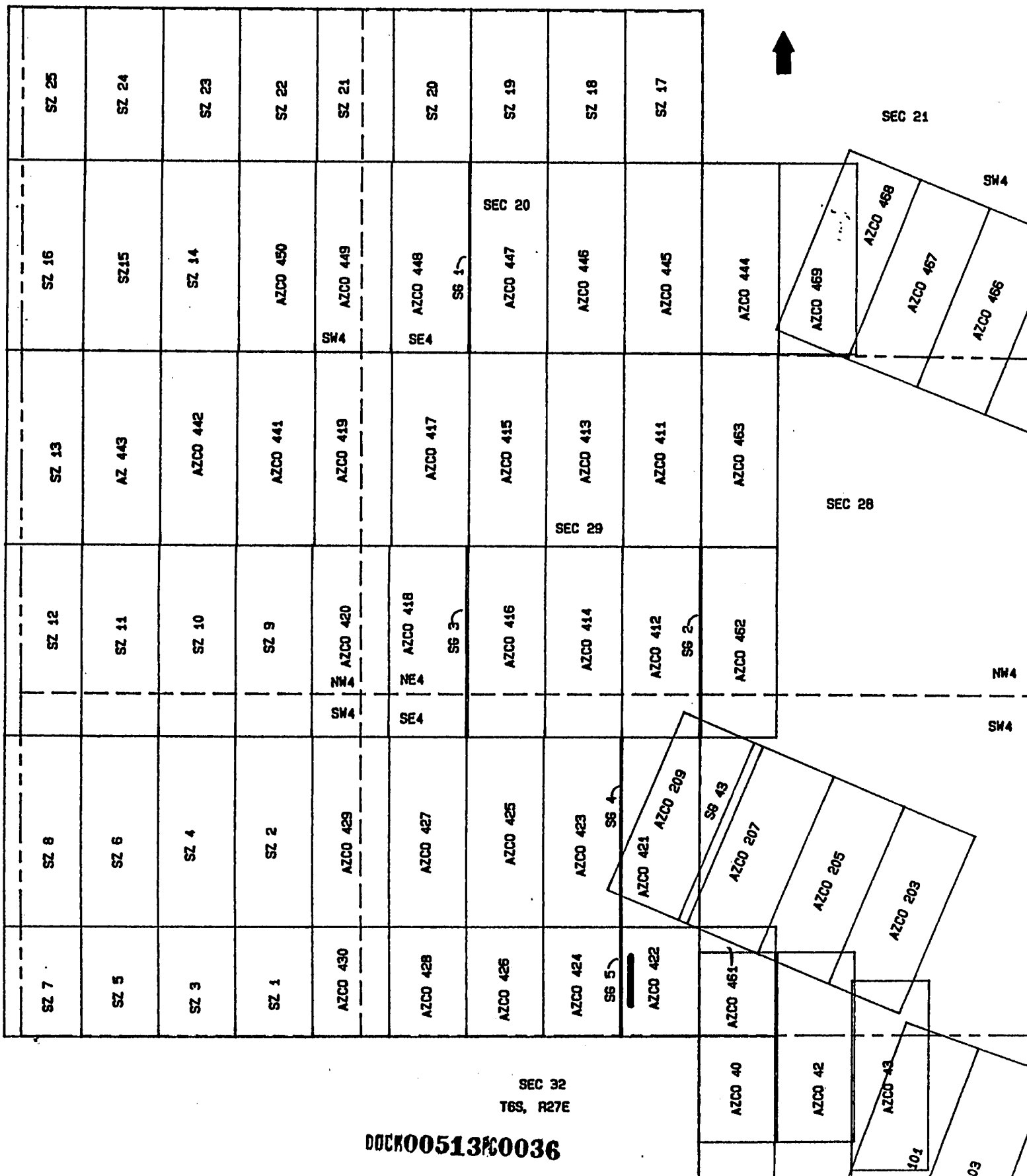
RECEIVED
BUREAU OF
LAND MANAGEMENT

AUG 15 10 18 AM '96

ARIZONA
STATE OFFICE
PHOENIX, ARIZONA

PHELPS DOGE MINING COMPANY
AMENDED AZCO LODE CLAIMS &
SG LODE MINING CLAIMS
LONE STAR MINING DISTRICT
GRAHAM COUNTY, ARIZONA
SCALE: 1" = 1000'

T6S, R27E



SEC 32
T6S, R27E

DOC#00513#0036



STATE OF ARIZONA, County of Graham, ss Fee \$ No.
I hereby certify that within instrument was filed and recorded
at request of PHELPS DODGE MINING
in Docket No. 513 Page 37-8 and indexed in NML
Witness my hand and official seal the day and year aforesaid.
SHIRLEY ANGLE
COUNTY RECORDER BY Deputy

ARIZONA
NOTICE OF LOCATION
(Lode Claim)

Notice is hereby given that Phelps Dodge Mining Company,
whose mailing address is PO Box 151, Safford, AZ 85548, by its
undersigned agent, makes this location of the SG 6
lode mining claim in the Lone Star Mining District, County of
Graham, State of Arizona.

The general course of the claim is from north to south, and
said claim is located within the SW
Quarter(s) of Section 33, Township 6 South, Range 27 East,
Gila and Salt River Meridian, Arizona.

This Notice is posted upon a location monument on the
centerline of the claim, said monument being located approxi-
mately 1205 feet EAST and 25 feet NORTH
from the SW corner of Section 33, Township 6 South, Range 27
East, G&SRM, Arizona. This claim is 1500 feet in length, running
1474 feet in a northerly direction and 26 feet in a
southerly direction from said location monument and 600 feet in
width (300 feet on either side of the centerline of the claim),
forming a claim in the shape of a parallelogram.

Starting at the location monument, thence SOUTH 25.00
feet to the SOUTH center end of the claim, thence WEST
7.00 feet to the SW corner, thence NORTH
1475.00 feet to the NW corner, thence EAST
7.00 feet to the NORTH center end, thence EAST
7.00 feet to the NE corner, thence SOUTH
1475.00 feet to the SE corner, thence WEST
7.00 feet to the SOUTH center end.

The location monument is in Section 33, Township 6 South,
Range 27 East, G&SRM, Graham County, Arizona.

The undersigned claims the ground as depicted on the
attached map or sketch.

This claim has been monumented in accordance with State and
Federal law.

Located, dated and posted on the ground this 6 day of
JUNE, 1996. Time: 9:27 AM.

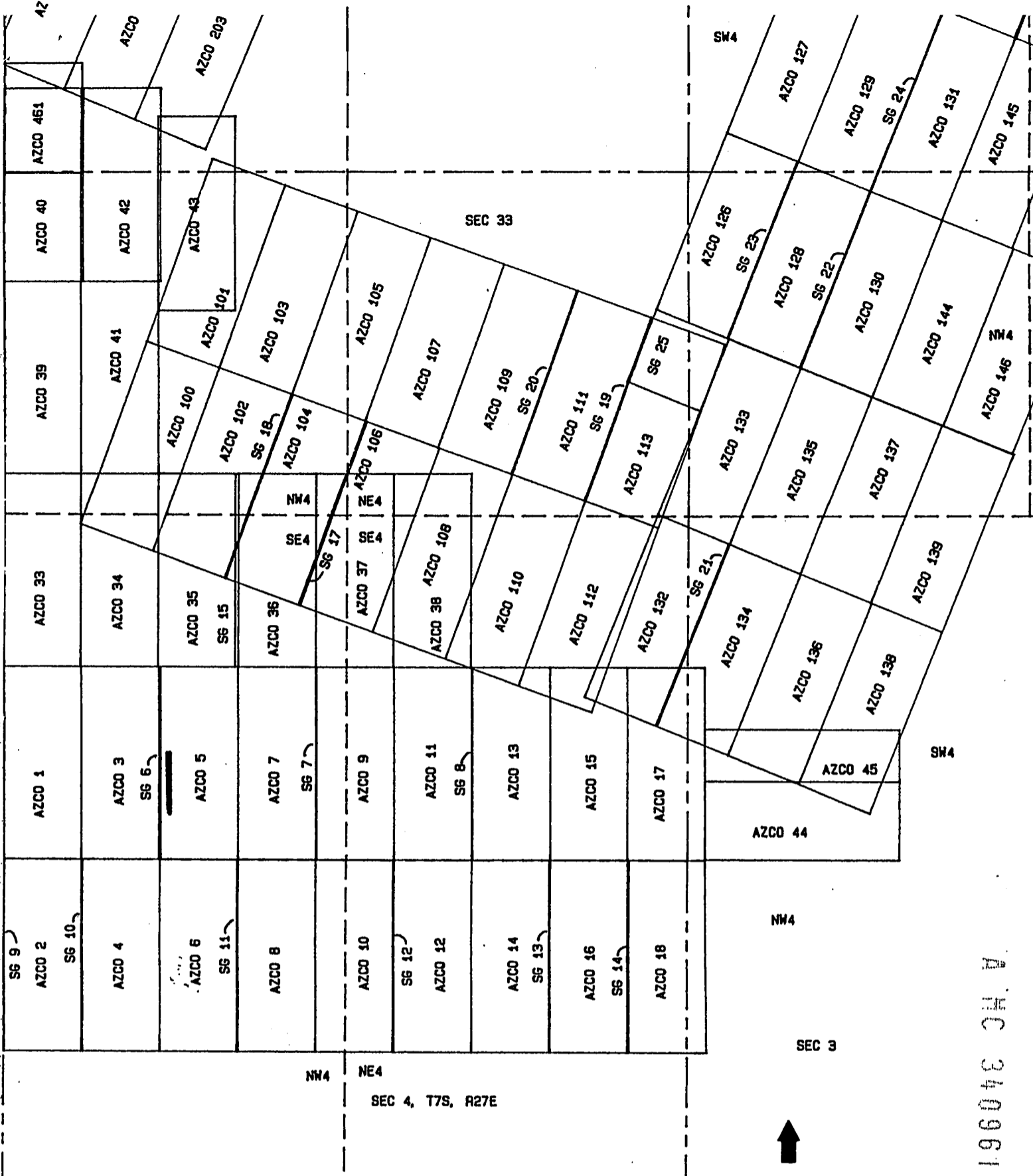
PHELPS DODGE CORPORATION

By Agent

Sam Mehl
Witness

RECEIVED
BUREAU OF
LAND MANAGEMENT
ARIZONA
STATE OFFICE
PHOENIX, ARIZONA
AUG 15 10 18 AM '96

HC 340961



PHELPS DOGE MINING COMPANY
 AMENDED AZCO LODE CLAIMS &
 SG LODE MINING CLAIMS
 LONE STAR MINING DISTRICT
 GRAHAM COUNTY, ARIZONA
 SCALE: 1" = 1000'

RECEIVED
 BUREAU OF
 LAND MANAGEMENT
 ARIZONA
 STATE OFFICE
 PHOENIX, ARIZONA
 AUG 15 10 18 AM '96

A HC 340961

DOCK00513PC0038



STATE OF ARIZONA, of Graham, ss Fee \$
I hereby certify that the instrument was filed and recorded
at request of PHELPS DODGE MINING
Docket No. 513 Page 39-40 and indexed in NML
Witness my hand and official seal the day and year aforesaid,
SHERLEY ANGLE
COUNTY RECORDER

ARIZONA
NOTICE OF LOCATION
(Lode Claim)

Notice is hereby given that Phelps Dodge Mining Company, whose mailing address is PO Box 151, Safford, AZ 85548, by its undersigned agent, makes this location of the SG 7 lode mining claim in the Lone Star Mining District, County of Graham, State of Arizona.

The general course of the claim is from north to south, and said claim is located within the SW Quarter(s) of Section 33, Township 6 South, Range 27 East, Gila and Salt River Meridian, Arizona.

This Notice is posted upon a location monument on the centerline of the claim, said monument being located approximately 2413 feet EAST and 25 feet NORTH from the SW corner of Section 33, Township 6 South, Range 27 East, G&SRM, Arizona. This claim is 1500 feet in length, running 1474 feet in a northerly direction and 26 feet in a southerly direction from said location monument and 600 feet in width (300 feet on either side of the centerline of the claim), forming a claim in the shape of a parallelogram.

Starting at the location monument, thence	<u>SOUTH 25.00</u>
feet to the <u>SOUTH</u> center end of the claim, thence	<u>WEST</u>
<u>3.00</u> feet to the <u>SW</u> corner, thence	<u>NORTH</u>
<u>1475.00</u> feet to the <u>NW</u> corner, thence	<u>EAST</u>
<u>3.00</u> feet to the <u>NORTH</u> center end, thence	<u>EAST</u>
<u>3.00</u> feet to the <u>NE</u> corner, thence	<u>SOUTH</u>
<u>1475.00</u> feet to the <u>SE</u> corner, thence	<u>WEST</u>
<u>3.00</u> feet to the <u>SOUTH</u> center end.	

The location monument is in Section 33, Township 6 South, Range 27 East, G&SRM, Graham County, Arizona.

The undersigned claims the ground as depicted on the attached map or sketch.

This claim has been monumented in accordance with State and Federal law.

Located, dated and posted on the ground this 6 day of JUNE, 1996. Time: 10:25AM.

PHELPS DODGE CORPORATION

By [Signature]
Agent

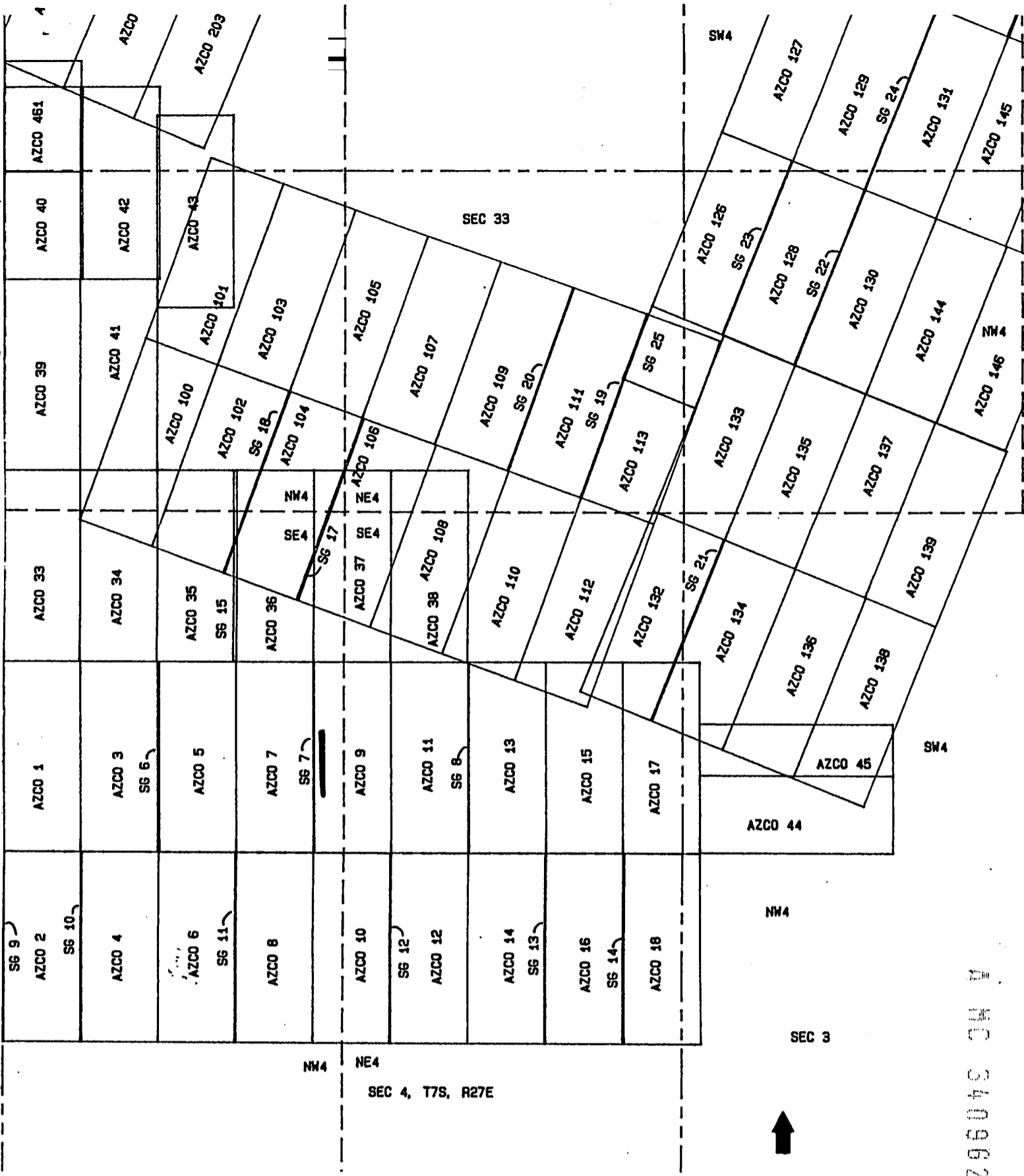
[Signature]
Witness

A MC 340962

ARIZONA
STATE OFFICE
PHOENIX, ARIZONA

AUG 15 10 18 AM '96

RECEIVED
BUREAU OF
LAND MANAGEMENT




PHELPS DOGE MINING COMPANY
 AMENDED AZCO LODE CLAIMS &
 SG LODE MINING CLAIMS
 LONE STAR MINING DISTRICT
 GRAHAM COUNTY, ARIZONA
 SCALE: 1" = 1000'

RECEIVED
 BUREAU OF
 LAND MANAGEMENT
 ARIZONA
 STATE OFFICE
 PHOENIX, ARIZONA
 AUG 15 10 19 AM '96

A MC 340962

DOC005130040



08-13-96 11:30AM 9.00 4431

STATE OF ARIZONA, of Graham, ss Fee \$ No. I hereby certify that the within instrument was filed and recorded at request of PHELPS DODGE MINING in Docket No. 513 Page 41-2 and indexed in NMI. Witness my hand and official seal the day and year aforesaid. SHIRLEY ANGLE COUNTY RECORDER BY Shirley Angle

ARIZONA
NOTICE OF LOCATION
(Lode Claim)

Notice is hereby given that Phelps Dodge Mining Company, whose mailing address is PO Box 151, Safford, AZ 85548, by its undersigned agent, makes this location of the SG 8 lode mining claim in the Lone Star Mining District, County of Graham, State of Arizona.

The general course of the claim is from north to south, and said claim is located within the SE Quarter(s) of Section 33, Township 6 South, Range 27 East, Gila and Salt River Meridian, Arizona.

This Notice is posted upon a location monument on the centerline of the claim, said monument being located approximately 3615 feet EAST and 25 feet NORTH from the SW corner of Section 33, Township 6 South, Range 27 East, G&SRM, Arizona. This claim is 1500 feet in length, running 1474 feet in a northerly direction and 26 feet in a southerly direction from said location monument and 600 feet in width (300 feet on either side of the centerline of the claim), forming a claim in the shape of a parallelogram.

Starting at the location monument, thence SOUTH 25.00 feet to the SOUTH center end of the claim, thence WEST 3.00 feet to the SW corner, thence NORTH 1475.00 feet to the NW corner, thence EAST 3.00 feet to the NORTH center end, thence EAST 3.00 feet to the NE corner, thence SOUTH 1475.00 feet to the SE corner, thence WEST 3.00 feet to the SOUTH center end.

The location monument is in Section 33, Township 6 South, Range 27 East, G&SRM, Graham County, Arizona.

The undersigned claims the ground as depicted on the attached map or sketch.

This claim has been monumented in accordance with State and Federal law.

Located, dated and posted on the ground this 6 day of JUNE, 1996. Time: 11:20 AM.

PHELPS DODGE CORPORATION

By David [Signature]
Agent

[Signature]
Witness

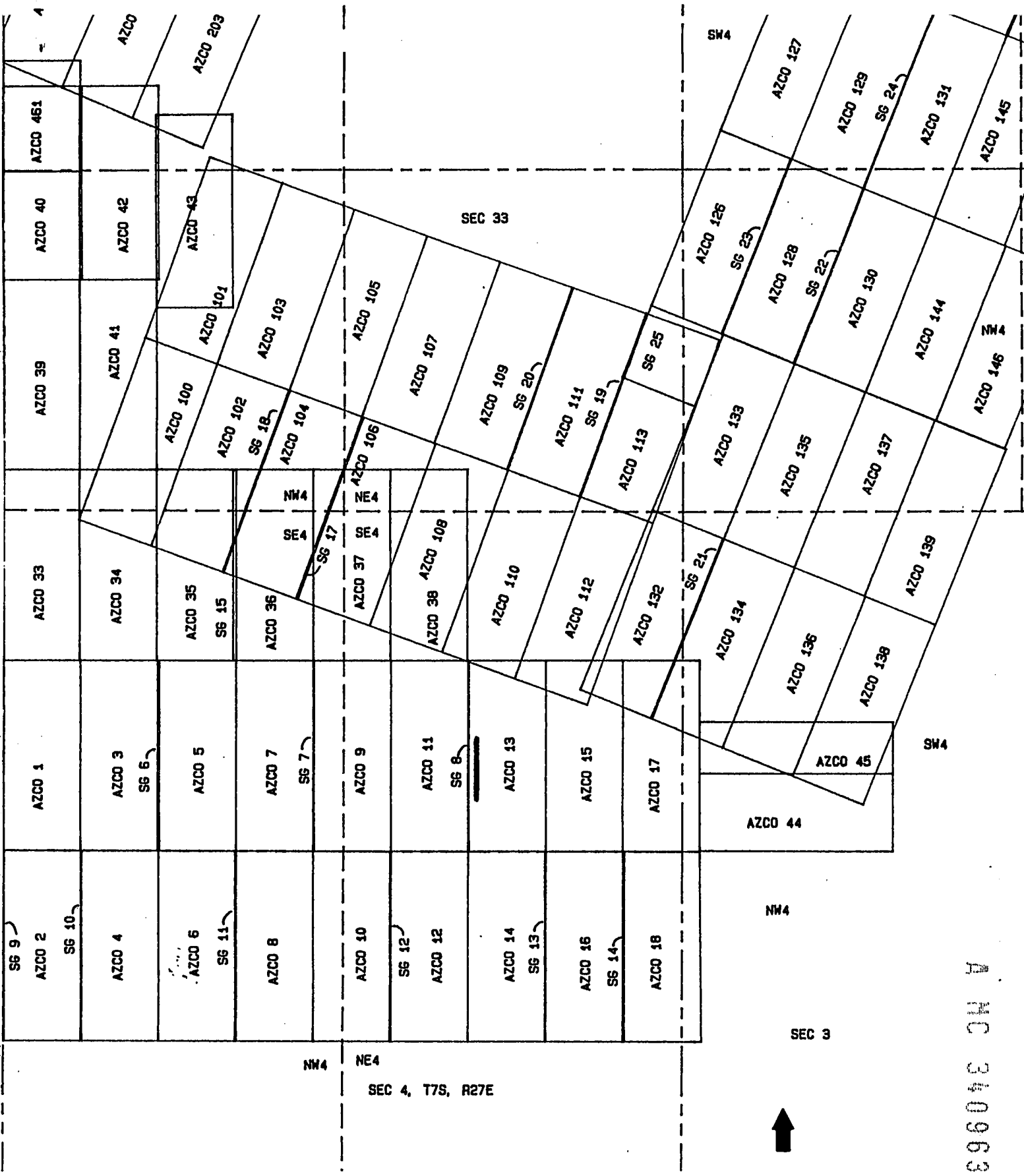
A HC 340963

ARIZONA
STATE OFFICE
PHOENIX, ARIZONA

AUG 15 10 19 AM '96

RECEIVED
BUREAU OF
LAND MANAGEMENT

DOCK005130041



SEC 4, T7S, R27E

PHELPS DOGE MINING COMPANY
 AMENDED AZCO LODE CLAIMS &
 SG LODE MINING CLAIMS
 LONE STAR MINING DISTRICT
 GRAHAM COUNTY, ARIZONA
 SCALE: 1" = 1000'

RECEIVED
 BUREAU OF
 LAND MANAGEMENT
 ARIZONA
 STATE OFFICE
 PHOENIX, ARIZONA
 AUG 15 10 19 AM '96

A MC 340963

DOCK00513PC0042



ARIZONA
NOTICE OF LOCATION
(Lode Claim)

08-13-96 11:30AM 9.00 4432
STATE OF ARIZONA, County of Graham, ss Fee \$ No.
I hereby certify that the within instrument was filed and recorded
at request of **PHELPS DODGE MINING**
Docket No. **513** Page **43-4** and Indexed in **NML**
Witness my hand and official seal the day and year aforesaid.
HIRLEY ANGLE
COUNTY RECORDER BY *[Signature]* Deputy

Notice is hereby given that Phelps Dodge Mining Company, whose mailing address is PO Box 151, Safford, AZ 85548, by its undersigned agent, makes this location of the SG 9 lode mining claim in the Lone Star Mining District, County of Graham, State of Arizona.

The general course of the claim is from north to south, and said claim is located within the NW4, SEC4, T7S, R27E, AND THE SW Quarter(s) of Section 33, Township 6 South, Range 27 East, Gila and Salt River Meridian, Arizona.

This Notice is posted upon a location monument on the centerline of the claim, said monument being located approximately 1 feet EAST and 25 feet SOUTH from the SW corner of Section 33, Township 6 South, Range 27 East, G&SRM, Arizona. This claim is 1500 feet in length, running 26 feet in a northerly direction and 1474 feet in a southerly direction from said location monument and 600 feet in width (300 feet on either side of the centerline of the claim), forming a claim in the shape of a parallelogram.

Starting at the location monument, thence	<u>NORTH</u>	<u>25.00</u>	feet to the	<u>NORTH</u>	center end of the claim, thence	<u>EAST</u>
<u>3.00</u>			feet to the	<u>NE</u>	corner, thence	<u>SOUTH</u>
<u>1480.00</u>			feet to the	<u>SE</u>	corner, thence	<u>WEST</u>
<u>3.00</u>			feet to the	<u>SOUTH</u>	center end, thence	<u>WEST</u>
<u>3.00</u>			feet to the	<u>SW</u>	corner, thence	<u>NORTH</u>
<u>1480.00</u>			feet to the	<u>NW</u>	corner, thence	<u>EAST</u>
<u>3.00</u>			feet to the	<u>NORTH</u>	center end.	

The location monument is in Section 4, Township 7 South, Range 27 East, G&SRM, Graham County, Arizona.

The undersigned claims the ground as depicted on the attached map or sketch.

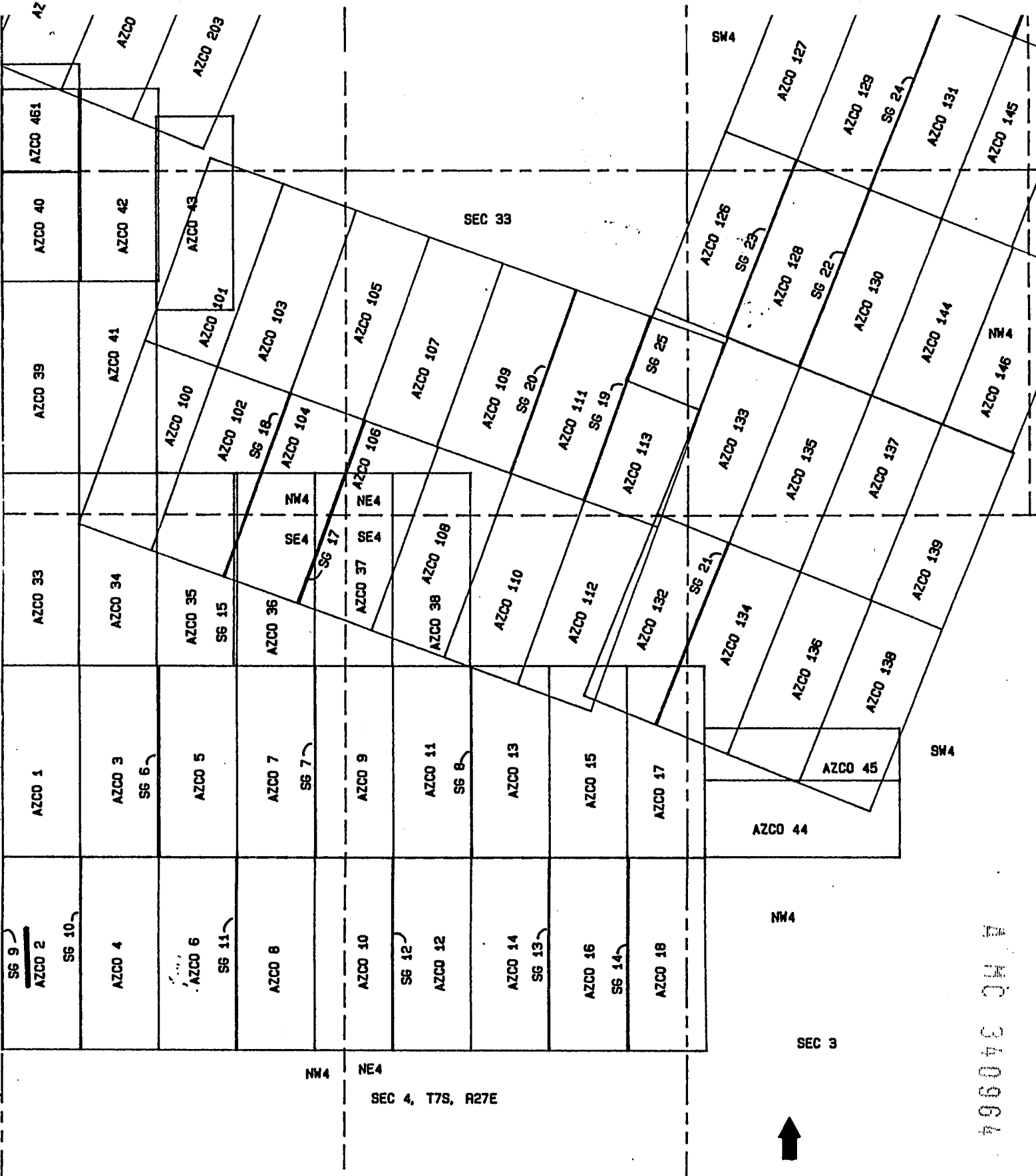
This claim has been monumented in accordance with State and Federal law.

Located, dated and posted on the ground this 6 day of JUNE, 1996. Time: 8:45 AM.

PHELPS DODGE CORPORATION
BY *David [Signature]*
Agent
Sam Marble
Witness

RECEIVED
BUREAU OF
LAND MANAGEMENT
ARIZONA
STATE OFFICE
PHOENIX, ARIZONA
AUG 15 10 19 AM '96

A HC 340964



PHELPS DOGE MINING COMPANY
 AMENDED AZCO LODE CLAIMS &
 SG LODE MINING CLAIMS
 LONE STAR MINING DISTRICT
 GRAHAM COUNTY, ARIZONA
 SCALE: 1" = 1000'


ARIZONA
 STATE OFFICE
 PHOENIX, ARIZONA

AUG 15 10 19 AM '96

RECEIVED
 BUREAU OF
 LAND MANAGEMENT

AHC 340964

DOCN005130044



ARIZONA
NOTICE OF LOCATION
(Lode Claim)

08-13-96 11:30AM 9.00 4433
STATE OF ARIZONA, County of Graham, ss Fee \$
I hereby certify that the within instrument was filed and received
at request of PHELPS DODGE MINING
Docket No. 513 Page 45-6 and indexed in NML
Witness my hand and official seal the day and year aforesaid
SHIRLEY ANGLE
COUNTY RECORDER

Notice is hereby given that Phelps Dodge Mining Company, whose mailing address is PO Box 151, Safford, AZ 85548, by its undersigned agent, makes this location of the SG 10 lode mining claim in the Lone Star Mining District, County of Graham, State of Arizona.

The general course of the claim is from north to south, and said claim is located within the NW 4, SEC 4, T 7S, R 27E, AND THE SW Quarter(s) of Section 33, Township 6 South, Range 27 East, Gila and Salt River Meridian, Arizona.

This Notice is posted upon a location monument on the centerline of the claim, said monument being located approximately 605 feet EAST and 25 feet SOUTH from the SW corner of Section 33, Township 6 South, Range 27 East, G&SRM, Arizona. This claim is 1500 feet in length, running 26 feet in a northerly direction and 1474 feet in a southerly direction from said location monument and 600 feet in width (300 feet on either side of the centerline of the claim), forming a claim in the shape of a parallelogram.

Starting at the location monument, thence	<u>NORTH 25.00</u>
feet to the <u>NORTH</u> center end of the claim, thence	<u>EAST</u>
<u>3.00</u> feet to the <u>NE</u> corner, thence	<u>SOUTH</u>
<u>1480.00</u> feet to the <u>SE</u> corner, thence	<u>WEST</u>
<u>3.00</u> feet to the <u>SOUTH</u> center end, thence	<u>WEST</u>
<u>3.00</u> feet to the <u>SW</u> corner, thence	<u>NORTH</u>
<u>1480.00</u> feet to the <u>NW</u> corner, thence	<u>EAST</u>
<u>3.00</u> feet to the <u>NORTH</u> center end.	

The location monument is in Section 4, Township 7 South, Range 27 East, G&SRM, Graham County, Arizona.

The undersigned claims the ground as depicted on the attached map or sketch.

This claim has been monumented in accordance with State and Federal law.

Located, dated and posted on the ground this 6 day of JUNE, 1996. Time: 9:06 AM.

PHELPS DODGE CORPORATION

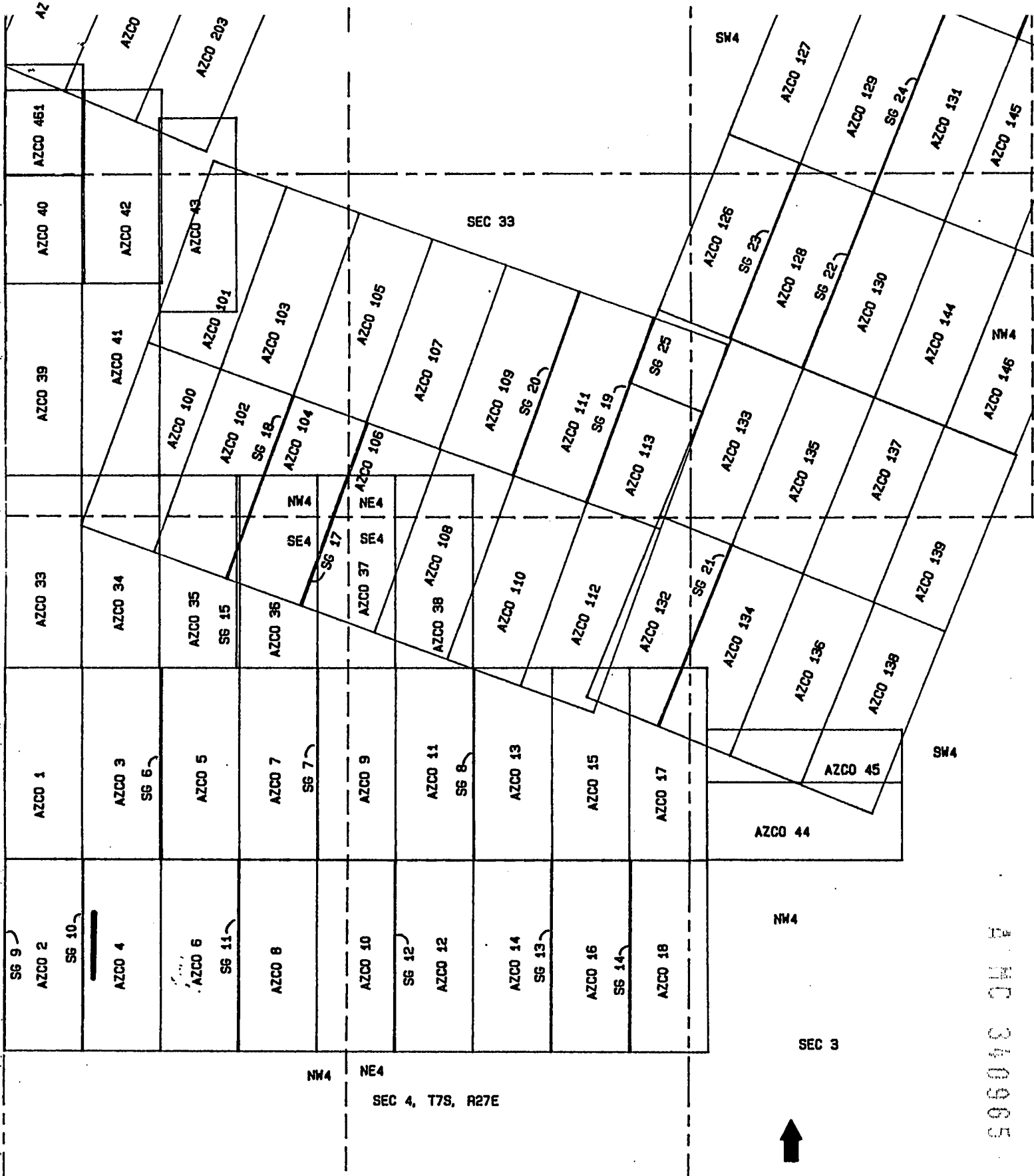
BY David P. [Signature]
Agent

Sam Marsh
Witness

A MC 340965

RECEIVED
BUREAU OF
LAND MANAGEMENT
Aug 15 10 19 AM '96
ARIZONA
STATE OFFICE
PHOENIX, ARIZONA

DOCK00513C0045



PHELPS DOGE MINING COMPANY
 AMENDED AZCO LODE CLAIMS &
 SG LODE MINING CLAIMS
 LONE STAR MINING DISTRICT
 GRAHAM COUNTY, ARIZONA
 SCALE: 1" = 1000'

ARIZONA
 STATE OFFICE
 PHOENIX, ARIZONA

AUG 15 10 19 AM '96

RECEIVED
 BUREAU OF
 LAND MANAGEMENT

DOC0051370046

340965



ARIZONA
NOTICE OF LOCATION
(Lode Claim)

STATE OF ARIZONA, County of Graham, ss Fee 9.00 No 4434
I hereby certify that the within instrument was filed and recorded
at request of PHELPS DODGE MINING 8-13-96 11:30AM
in Docket No. 513 Page 47-8 and indexed in NML
Witness my hand and official seal this day and year aforesaid.
SHIRLEY ANGLE
COUNTY RECORDER

Notice is hereby given that Phelps Dodge Mining Company, whose mailing address is PO Box 151, Safford, AZ 85548, by its undersigned agent, makes this location of the SG 11 lode mining claim in the Lone Star Mining District, County of Graham, State of Arizona.

The general course of the claim is from north to south, and said claim is located within the NW 4, SEC 4, T 7 S, R 27 E, AND THE SW Quarter(s) of Section 33, Township 6 South, Range 27 East, Gila and Salt River Meridian, Arizona.

This Notice is posted upon a location monument on the centerline of the claim, said monument being located approximately 1808 feet EAST and 25 feet SOUTH from the SW corner of Section 33, Township 6 South, Range 27 East, G&SRM, Arizona. This claim is 1500 feet in length, running 26 feet in a northerly direction and 1474 feet in a southerly direction from said location monument and 600 feet in width (300 feet on either side of the centerline of the claim), forming a claim in the shape of a parallelogram.

Starting at the location monument, thence	<u>NORTH</u>	<u>25.00</u>	feet to the	<u>NORTH</u>	center end of the claim, thence	<u>EAST</u>
<u>4.00</u>			feet to the	<u>NE</u>	corner, thence	<u>SOUTH</u>
<u>1480.00</u>			feet to the	<u>SE</u>	corner, thence	<u>WEST</u>
<u>4.00</u>			feet to the	<u>SOUTH</u>	center end, thence	<u>WEST</u>
<u>4.00</u>			feet to the	<u>SW</u>	corner, thence	<u>NORTH</u>
<u>1480.00</u>			feet to the	<u>NW</u>	corner, thence	<u>EAST</u>
<u>4.00</u>			feet to the	<u>NORTH</u>	center end.	

The location monument is in Section 4, Township 7 South, Range 27 East, G&SRM, Graham County, Arizona.

The undersigned claims the ground as depicted on the attached map or sketch.

This claim has been monumented in accordance with State and Federal law.

Located, dated and posted on the ground this 16 day of JUNE, 1996. Time: 9:55 AM.

PHELPS DODGE CORPORATION

By David DeFonseca
Agent

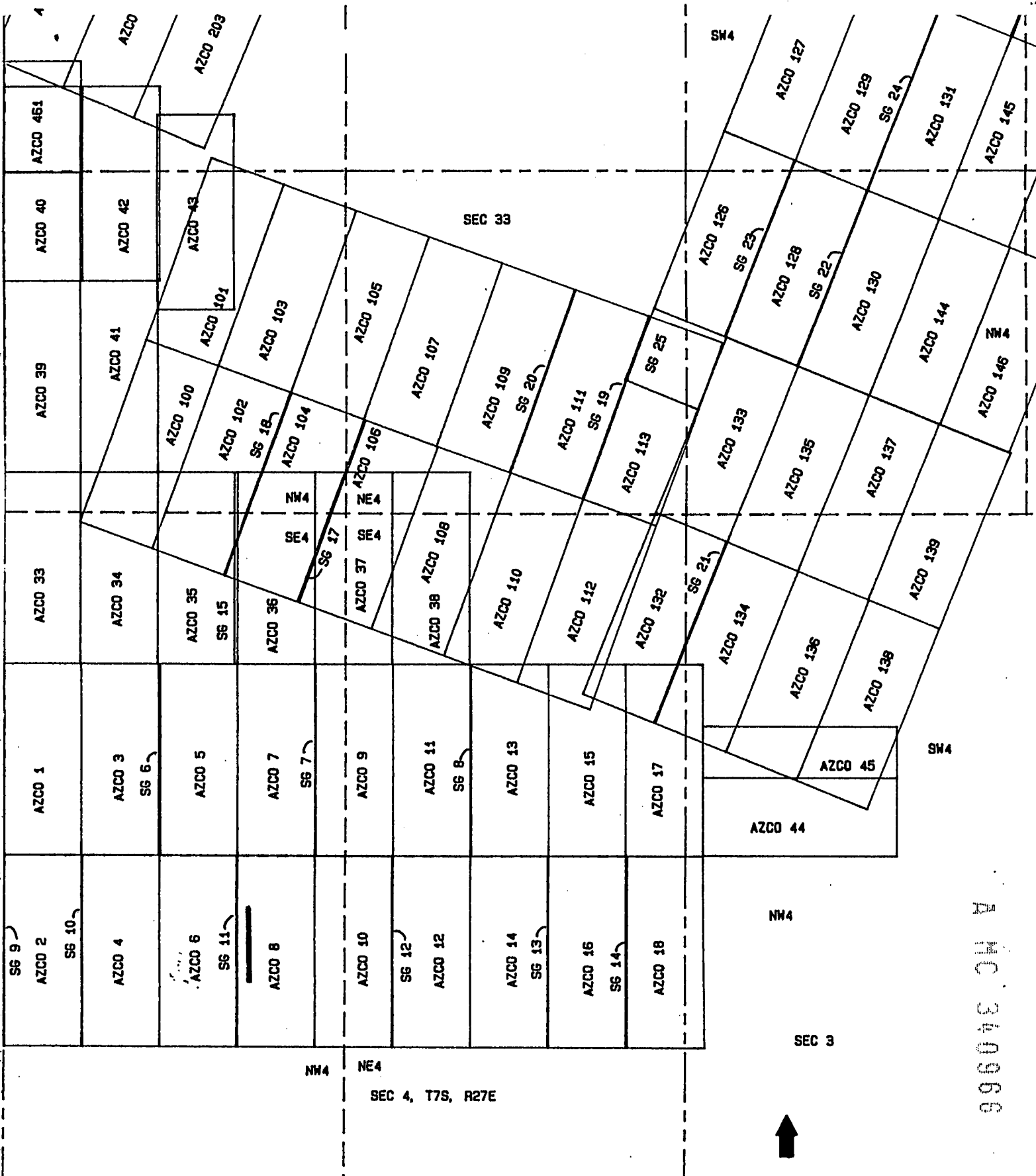
Samuel
Witness

ARIZONA
STATE OFFICE
PHOENIX, ARIZONA

AUG 15 10 19 AM '96

RECEIVED
BUREAU OF
LAND MANAGEMENT

A MC 340966



PHELPS DOGE MINING COMPANY
 AMENDED AZCO LODE CLAIMS &
 SG LODE MINING CLAIMS
 LONE STAR MINING DISTRICT
 GRAHAM COUNTY, ARIZONA
 SCALE: 1" = 1000'

ARIZONA
 STATE OFFICE
 PHOENIX, ARIZONA

RECEIVED
 BUREAU OF
 LAND MANAGEMENT
 AUG 15 10 19 AM '96

A HC 340966

DOCK00513PC0048

UNITED STATES
DEPARTMENT OF THE INTERIOR
BUREAU OF LAND MANAGEMENT

RECEIPT AND ACCOUNTING ADVICE

NO. 2314641 04

KC/AZ

03/25/97

Subject: AMENDMENTS (1)

2 13 12

5.00

Applicant:

PHELPS DODGE CORP.
4521 U.S. HWY. 191
MORENCI, AZ. 85540-9795

SAME

Remitter: CK#67790

Assignor:

LEASE MANAGEMENT DATA										<input type="checkbox"/> NEW		<input type="checkbox"/> UPDATE		<input type="checkbox"/> PAYMENT	
ORIGINAL SERIAL NO.		ASG.	TYPE	ST.	CTY.	FUND SYMBOL			ACRES/UNITS	RATE					
AMC 340967, ET AL															
AMOUNT	ANV. DATE	EXP. DATE	BILL CYC.	S/C	DISTRICT	NEXT BILL	MISC. DATA	U of M	ACTUAL UNITS						
ASSIGNMENT SERIAL NO.		ASG.	TYPE	ST.	CTY.	FUND SYMBOL			ACRES/UNITS	RATE					
AMOUNT	ANV. DATE	EXP. DATE	BILL CYC.	S/C	DISTRICT	NEXT BILL	MISC. DATA	U of M	ACTUAL UNITS						
APPLY REMITTANCE					Remarks:										
ACTION	FUND SYMBOL	CTY.	AMOUNT												
FILING FEE															
RENTAL															
UNEARNED															
REFUND															
TOTAL															
AMOUNT DUE															
<input type="checkbox"/> Lease in Escrow? <input type="checkbox"/> KGS? <input type="checkbox"/> Auto Escalates? <input type="checkbox"/> Auto Renew?										OF Interest? Operating Rights? Operator Bond Filed?					
					FOR MMS USE ONLY										
					BILLEE NUMBER		FOREST REFUGE								
					OCS SECTION CODE										

BY: _____ DATE: _____

RECEIVED
BUREAU OF
LAND MANAGEMENT

MAR 25 10 11 AM '97

ARIZONA
STATE OFFICE
PHOENIX, ARIZONA



03/07/97 2:50 PM 9.00 1454

STATE OF ARIZONA, County of Graham, ss Fee \$ No.

I hereby certify that the within instrument was filed and recorded at request of Phelps Dodge

In Docket No. 525 Page 947-8 and indexed in NML

Witness my hand and official seal the day and year aforesaid.

SHIRLEY ANGLE
COUNTY RECORDER BY Shirley Angle

ARIZONA
AMENDED NOTICE OF LOCATION
(Lode Claim)

Notice is hereby given that William W. & Loraine Sorsen, Harold & Tillie Carpenter, Michael T. & Nancy M. Maryott, Laura C. Maryott, Gillian H. Geller, Sean C. Maryott, and Hearlod & Charleen C. Elmer; whose mailing address is % Phelps Dodge Mining, PO Box 151, Safford, AZ 85548, by its undersigned agent, makes this amended location of the SG-12 lode mining claim in the Lone Star Mining District, County of Graham, State of Arizona.

The general course of the claim is from North to South, and said claim is located within the NE4, SEC 4, T 7S, R 27E, AND THE SE Quarter(s) of Section 33, Township 6 South, Range 27 East, Gila and Salt River Meridian, Arizona.

This Notice is posted upon a location monument on the centerline of the claim, said monument being located approximately 3010 feet EAST and 25 feet SOUTH from the SW corner of Section 33, Township 6 South, Range 27 East, G&SRM, Arizona. This claim is 1500 feet in length, running 26 feet in a northerly direction and 1474 feet in a southerly direction from said location monument and 600 feet in width (300 feet on either side of the centerline of the claim), forming a claim in the shape of a parallelogram.

Starting at the location monument, thence NORTH 25.00 feet to the NORTH center end of the claim, thence EAST 4.00 feet to the NE corner, thence SOUTH 1480.00 feet to the SE corner, thence WEST 4.00 feet to the SOUTH center end, thence WEST 4.00 feet to the SW corner, thence NORTH 1480.00 feet to the NW corner, thence EAST 4.00 feet to the NORTH center end.

The location monument is in Section 4, Township 7 South, Range 27 East, G&SRM, Graham County, Arizona.

The undersigned claims the ground as depicted on the attached map or sketch.

This claim has been monumented in accordance with State and Federal law.

The original location notice and earlier amended location notice(s), if any, are recorded in the Official Records of Graham County, Arizona, and are filed with the Bureau of Land Management Department of Interior, as follows:

Name of Claim	Recorded Doc	Page	BLM Serial Number
SG-12	513	49-50	AMC 340967

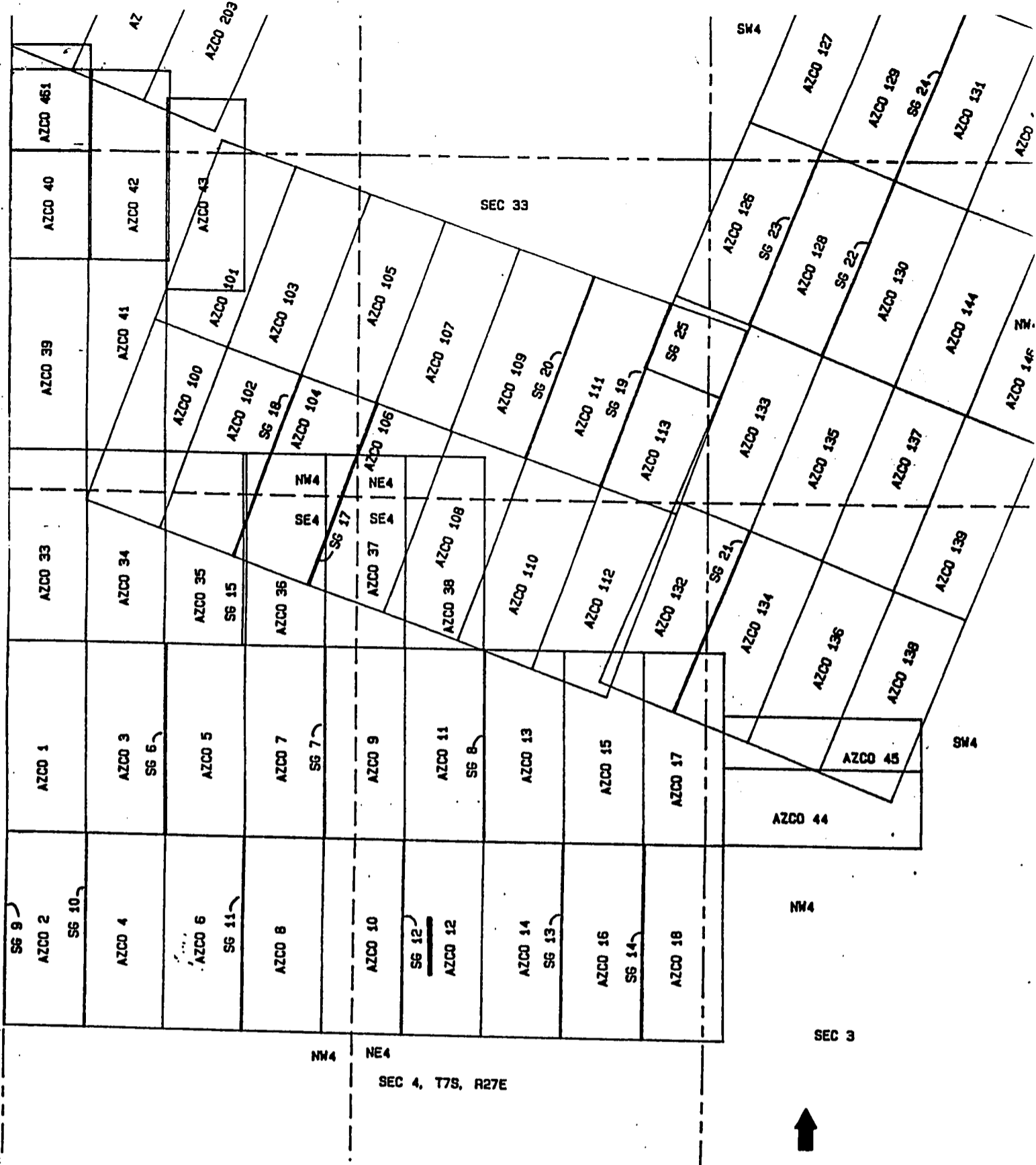
This amended location is made for the purposes of including land not previously open to location and adjusting the boundaries of said claim and correcting any defects which may exist in the original location or the record thereof, hereby waiving no rights acquired under and by virtue of said original location.

Amended, dated and posted on the ground this 6 day of MARCH, 1997. Time: 9:05AM.

By Ray E. Thieser
Agent

Albert J. Garagon
Witness

DOCK00525PG0947



PHELPS DOGE MINING COMPANY
 AMENDED AZCO LODE CLAIMS &
 SG LODE MINING CLAIMS
 LONE STAR MINING DISTRICT
 GRAHAM COUNTY, ARIZONA
 SCALE: 1" = 1000'

RECEIVED
 BUREAU OF
 LAND MANAGEMENT
 ARIZONA
 STATE OFFICE
 PHOENIX, ARIZONA
 MAR 25 10 11 AM '97

00000525PC0928



ARIZONA
NOTICE OF LOCATION
(Lode Claim)

STATE OF ARIZONA, County of Graham, ss Fee \$
I hereby certify that _____ in instrument was filed and recorded
at request of **PHELPS DODGE MINING**
Docket No. **513** Page **49-50** and indexed in **NML**
Witness my hand and official seal the day and year aforesaid
MURLEY ANGLE
COUNTY RECORDER

Notice is hereby given that Phelps Dodge Mining Company, whose mailing address is PO Box 151, Safford, AZ 85548, by its undersigned agent, makes this location of the SG 12 lode mining claim in the Lone Star Mining District, County of Graham, State of Arizona.

The general course of the claim is from north to south, and said claim is located within the SEC 4, T7S, R27E, AND THE Quarter(s) of Section 33, Township 6 South, Range 27 East, Gila and Salt River Meridian, Arizona.

This Notice is posted upon a location monument on the centerline of the claim, said monument being located approximately 3010 feet EAST and 25 feet SOUTH from the SW corner of Section 33, Township 6 South, Range 27 East, G&SRM, Arizona. This claim is 1500 feet in length, running 26 feet in a northerly direction and 1474 feet in a southerly direction from said location monument and 600 feet in width (300 feet on either side of the centerline of the claim), forming a claim in the shape of a parallelogram.

Starting at the location monument, thence NORTH 2500 feet to the NORTH center end of the claim, thence EAST 4.00 feet to the NE corner, thence SOUTH 1480.00 feet to the SE corner, thence WEST 4.00 feet to the SOUTH center end, thence WEST 4.00 feet to the SW corner, thence NORTH 1480.00 feet to the NW corner, thence EAST 4.00 feet to the NORTH center end.

The location monument is in Section 4, Township 7 South, Range 27 East, G&SRM, Graham County, Arizona.

The undersigned claims the ground as depicted on the attached map or sketch.

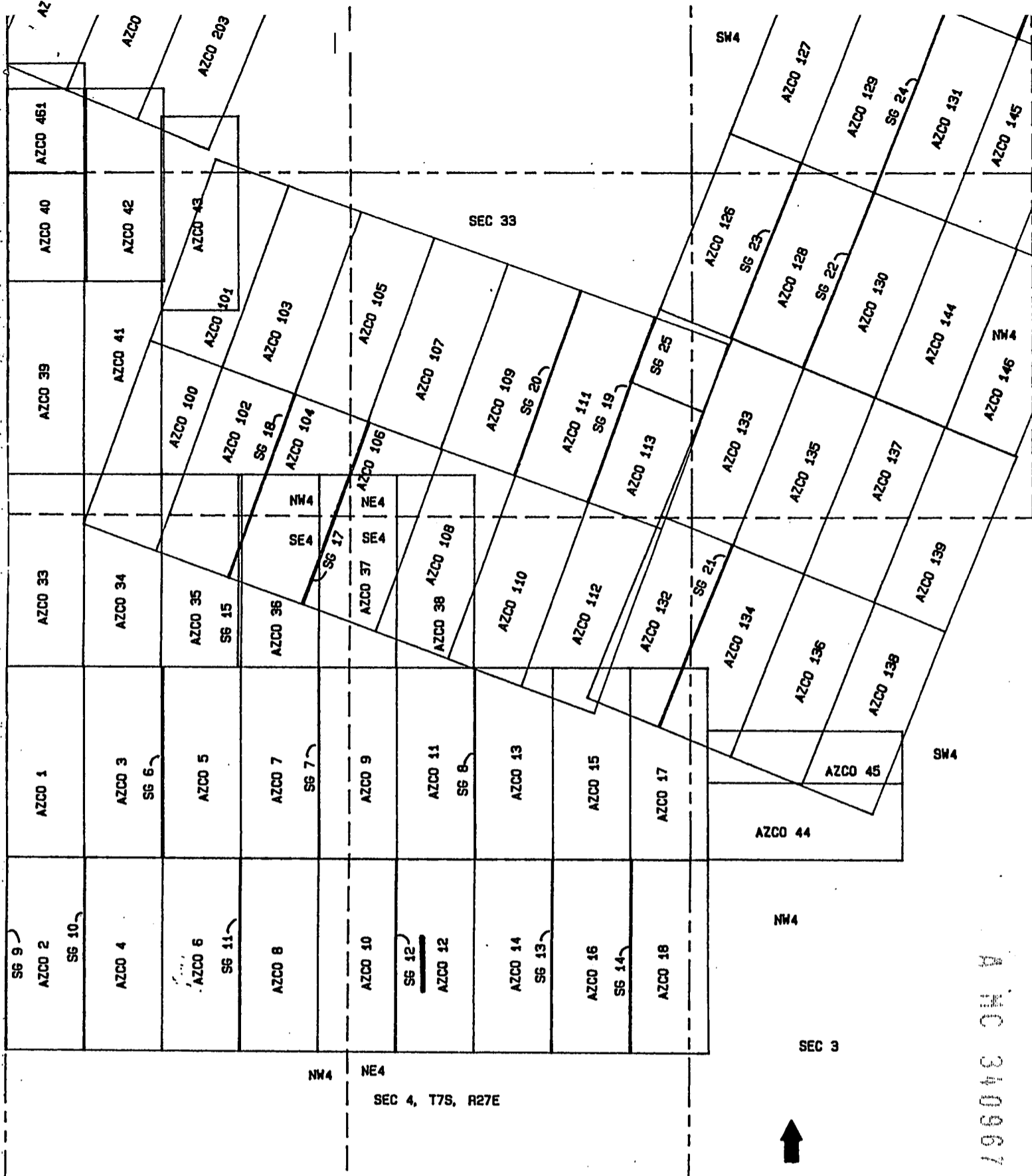
This claim has been monumented in accordance with State and Federal law.

Located, dated and posted on the ground this 6 day of JUNE, 1996. Time: 10:45 AM.

PHELPS DODGE CORPORATION
By David Delphander
Agent
Sam [Signature]
Witness

RECEIVED
BUREAU OF
LAND MANAGEMENT
ARIZONA
STATE OFFICE
PHOENIX, ARIZONA
AUG 15 10 19 AM '96

A MC 340987




PHELPS DOGE MINING COMPANY
 AMENDED AZCO LODE CLAIMS &
 SG LODE MINING CLAIMS
 LONE STAR MINING DISTRICT
 GRAHAM COUNTY, ARIZONA
 SCALE: 1" = 1000'

RECEIVED
 BUREAU OF
 LAND MANAGEMENT
 ARIZONA
 STATE OFFICE
 PHOENIX, ARIZONA

AUG 15 10 19 AM '96

A MC 340967

DOCK00513PG0050



ARIZONA
NOTICE OF LOCATION
(Lode Claim)

STATE OF ARIZONA, County of Graham, ss Fee \$
I hereby certify that the instrument was filed and recorded
at request of PHELPS DODGE MINING
Docket No. 513 Page 51-2 and indexed in NML
Witness my hand and official seal the day and year aforesaid.
WIRLEY ANGLE
COUNTY RECORDER BY Shirley C. Angle

Notice is hereby given that Phelps Dodge Mining Company, whose mailing address is PO Box 151, Safford, AZ 85548, by its undersigned agent, makes this location of the SG 13 lode mining claim in the Lone Star Mining District, County of Graham, State of Arizona.

The general course of the claim is from north to south, and said claim is located within the NE4, SEC4, T7S, R27E, AND THE SE Quarter(s) of Section 33, Township 6 South, Range 27 East, Gila and Salt River Meridian, Arizona.

This Notice is posted upon a location monument on the centerline of the claim, said monument being located approximately 4214 feet EAST and 25 feet SOUTH from the SW corner of Section 33, Township 6 South, Range 27 East, G&SRM, Arizona. This claim is 1500 feet in length, running 26 feet in a northerly direction and 1474 feet in a southerly direction from said location monument and 600 feet in width (300 feet on either side of the centerline of the claim), forming a claim in the shape of a parallelogram.

Starting at the location monument, thence NORTH 25.00 feet to the NORTH center end of the claim, thence EAST 4.00 feet to the NE corner, thence SOUTH 1480.00 feet to the SE corner, thence WEST 4.00 feet to the SOUTH center end, thence WEST 4.00 feet to the SW corner, thence NORTH 1480.00 feet to the NW corner, thence EAST 4.00 feet to the NORTH center end.

The location monument is in Section 4, Township 7 South, Range 27 East, G&SRM, Graham County, Arizona.

The undersigned claims the ground as depicted on the attached map or sketch.

This claim has been monumented in accordance with State and Federal law.

Located, dated and posted on the ground this 6 day of JUNE, 1996. Time: 12:26 PM

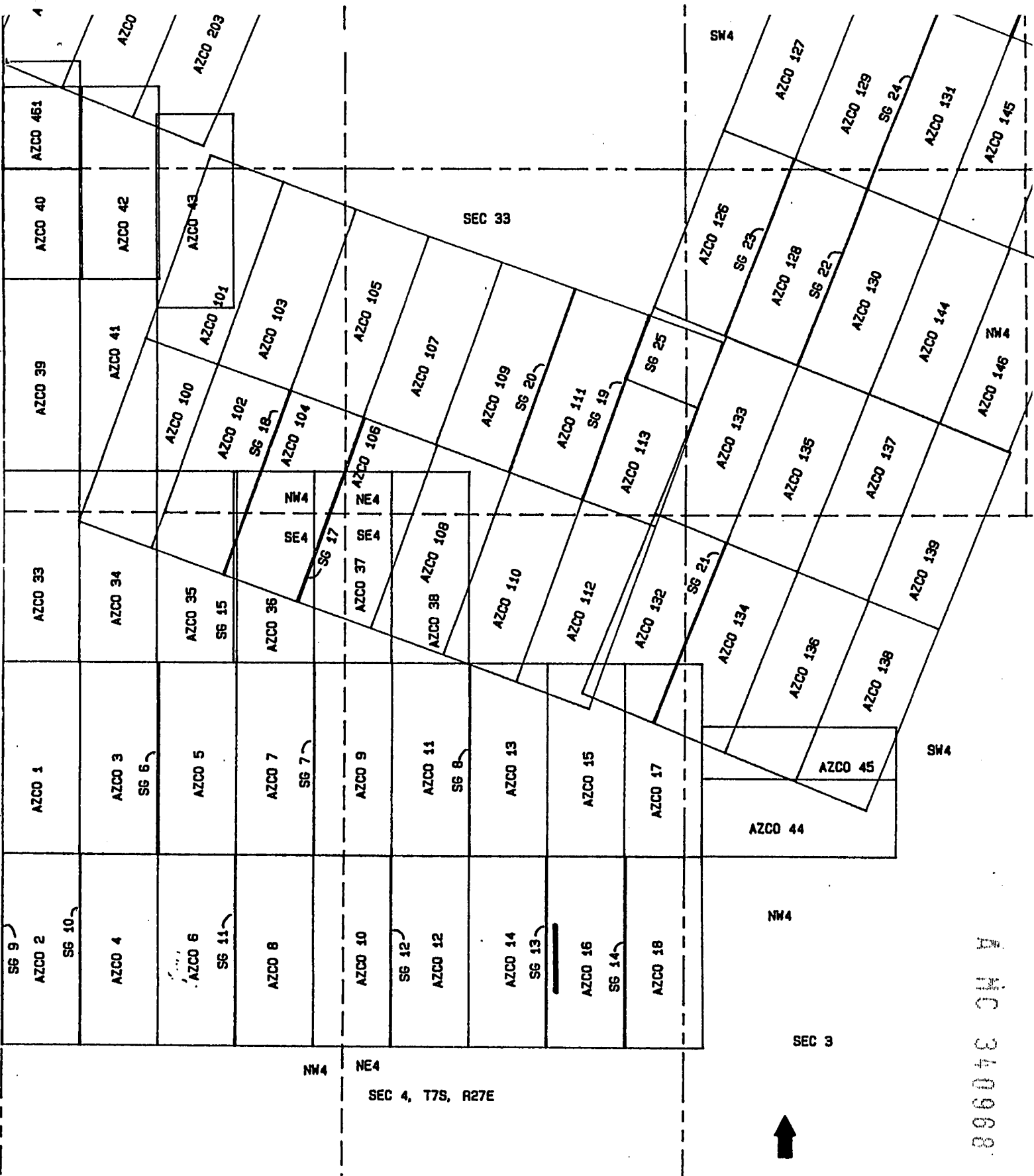
PHELPS DODGE CORPORATION

By David DeFauw
Agent

Sam [Signature]
Witness

A MC 340968

RECEIVED
BUREAU OF
LAND MANAGEMENT
ARIZONA
STATE OFFICE
PHOENIX, ARIZONA
Aug 15 10 19 AM '96



PHELPS DOGE MINING COMPANY
 AMENDED AZCO LODE CLAIMS &
 SG LODE MINING CLAIMS
 LONE STAR MINING DISTRICT
 GRAHAM COUNTY, ARIZONA
 SCALE: 1" = 1000'

ARIZONA
 STATE OFFICE
 PHOENIX, ARIZONA

AUG 15 10 20 AM '96

RECEIVED
 BUREAU OF
 LAND MANAGEMENT

A H C 340968

DBCK00513/0052



I hereby certify that the instrument was filed and recorded at request of PHELPS DODGE MINING

Docket No. 513 Page 53-4 and indexed in NML

ARIZONA
NOTICE OF LOCATION
(Lode Claim)

Witness my hand and official seal the day and year aforesaid.
COUNTY RECORDER BY Shirley Angle

Notice is hereby given that Phelps Dodge Mining Company, whose mailing address is PO Box 151, Safford, AZ 85548, by its undersigned agent, makes this location of the SG 14 lode mining claim in the Lone Star Mining District, County of Graham, State of Arizona.

The general course of the claim is from north to south, and said claim is located within the NE 1/4, SEC 4, T7S, R27E, AND THE SE Quarter(s) of Section 33, Township 6 South, Range 27 East, Gila and Salt River Meridian, Arizona.

This Notice is posted upon a location monument on the centerline of the claim, said monument being located approximately 4822 feet EAST and 25 feet SOUTH from the SW corner of Section 33, Township 6 South, Range 27 East, G&SRM, Arizona. This claim is 1500 feet in length, running 26 feet in a northerly direction and 1474 feet in a southerly direction from said location monument and 600 feet in width (300 feet on either side of the centerline of the claim), forming a claim in the shape of a parallelogram.

Starting at the location monument, thence <u>NORTH 25.00</u>	feet to the <u>NORTH</u> center end of the claim, thence <u>EAST</u>
<u>6.00</u>	feet to the <u>NE</u> corner, thence <u>SOUTH</u>
<u>1480.00</u>	feet to the <u>SE</u> corner, thence <u>WEST</u>
<u>6.00</u>	feet to the <u>SOUTH</u> center end, thence <u>WEST</u>
<u>6.00</u>	feet to the <u>SW</u> corner, thence <u>NORTH</u>
<u>1480.00</u>	feet to the <u>NW</u> corner, thence <u>EAST</u>
<u>6.00</u>	feet to the <u>NORTH</u> center end.

The location monument is in Section 4, Township 7 South, Range 27 East, G&SRM, Graham County, Arizona.

The undersigned claims the ground as depicted on the attached map or sketch.

This claim has been monumented in accordance with State and Federal law.

Located, dated and posted on the ground this 6 day of JUNE, 1996. Time: 12:47 PM

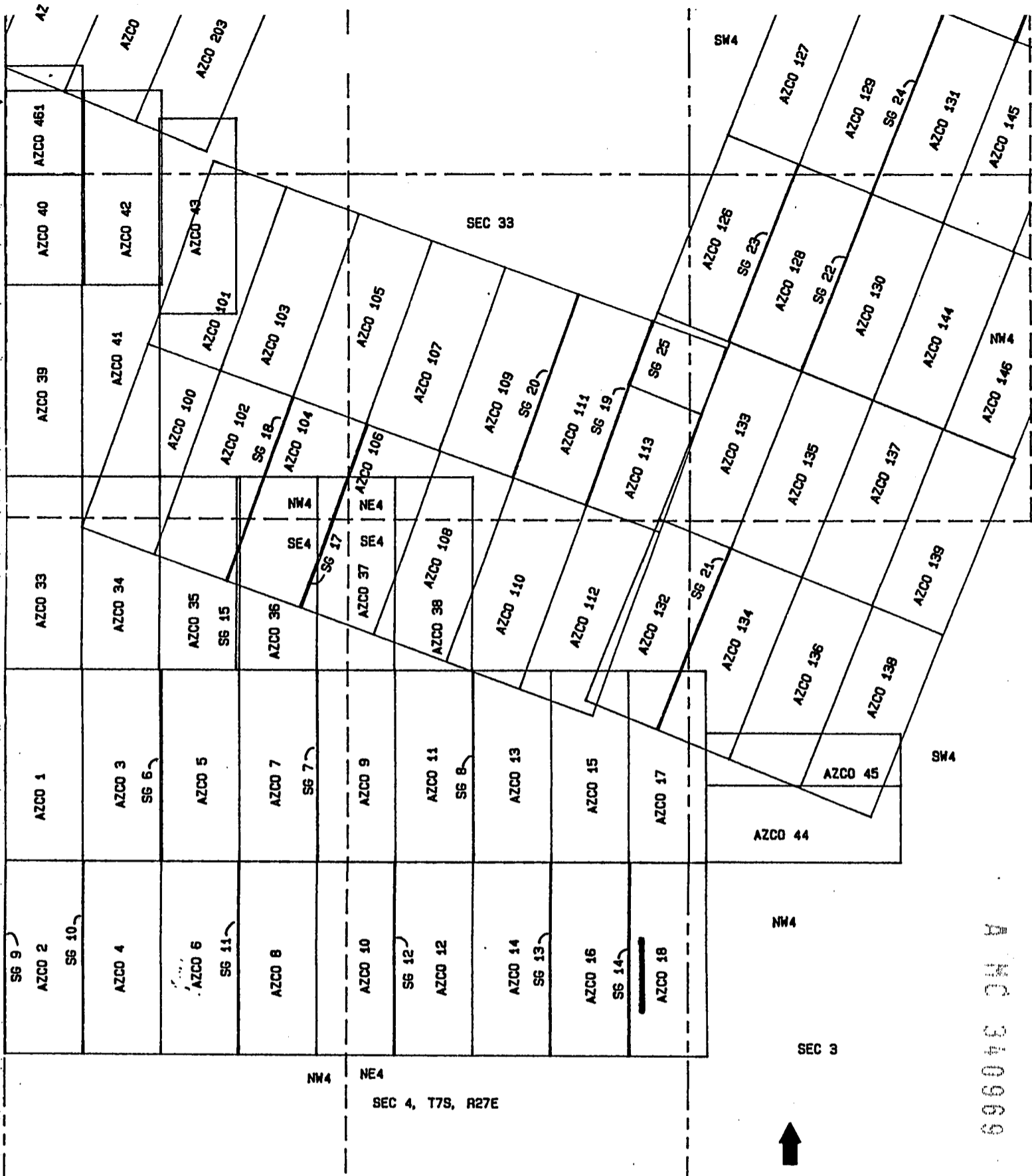
PHELPS DODGE CORPORATION

By David [Signature]
Agent

[Signature]
Witness

A HC 360969

RECEIVED
BUREAU OF
LAND MANAGEMENT
ARIZONA
STATE OFFICE
PHOENIX, ARIZONA
AUG 15 10 20 AM '96



PHELPS DOGE MINING COMPANY
 AMENDED AZCO LODE CLAIMS &
 SG LODE MINING CLAIMS
 LONE STAR MINING DISTRICT
 GRAHAM COUNTY, ARIZONA
 SCALE: 1" = 1000'

ARIZONA
 STATE OFFICE
 PHOENIX, ARIZONA

AUG 15 10 20 AM 1966

RECEIVED
 BUREAU OF
 LAND MANAGEMENT

AHC 340969



08-13-9 9:30AM 9.00 4438

STATE OF ARIZONA, County of Graham, ss Fee \$ No.

hereby certify that the within instrument was filed and recorded

at request of PHELPS DODGE MINING

Docket No. 513 Page 55-6 and indexed in NML

ARIZONA
NOTICE OF LOCATION
(Lode Claim)

Witness my hand and official seal the day and year aforesaid.

WIRLEY ANGLE

COUNTY RECORDER BY *[Signature]*

Notice is hereby given that Phelps Dodge Mining Company, whose mailing address is PO Box 151, Safford, AZ 85548, by its undersigned agent, makes this location of the SG 15 lode mining claim in the Lone Star Mining District, County of Graham, State of Arizona.

The general course of the claim is from north to south, and said claim is located within the NW AND SW Quarter(s) of Section 33, Township 6 South, Range 27 East, Gila and Salt River Meridian, Arizona.

This Notice is posted upon a location monument on the centerline of the claim, said monument being located approximately 1799 feet EAST and 1500 feet NORTH from the SW corner of Section 33, Township 6 South, Range 27 East, G&SRM, Arizona. This claim is 1500 feet in length, running 1474 feet in a northerly direction and 26 feet in a southerly direction from said location monument and 600 feet in width (300 feet on either side of the centerline of the claim), forming a claim in the shape of a parallelogram.

Starting at the location monument, thence	<u>SOUTH 25.00</u>
feet to the <u>SOUTH</u> center end of the claim, thence	<u>WEST</u>
<u>12.00</u>	feet to the <u>SW</u> corner, thence
<u>1480.00</u>	feet to the <u>NW</u> corner, thence
<u>12.00</u>	feet to the <u>NORTH</u> center end, thence
<u>12.00</u>	feet to the <u>NE</u> corner, thence
<u>1480.00</u>	feet to the <u>SE</u> corner, thence
<u>12.00</u>	feet to the <u>SOUTH</u> center end.

The location monument is in Section 33, Township 6 South, Range 27 East, G&SRM, Graham County, Arizona.

The undersigned claims the ground as depicted on the attached map or sketch.

This claim has been monumented in accordance with State and Federal law.

Located, dated and posted on the ground this 6 day of JUNE, 1996. Time: 7:17 AM.

PHELPS DODGE CORPORATION

By *[Signature]*
Agent

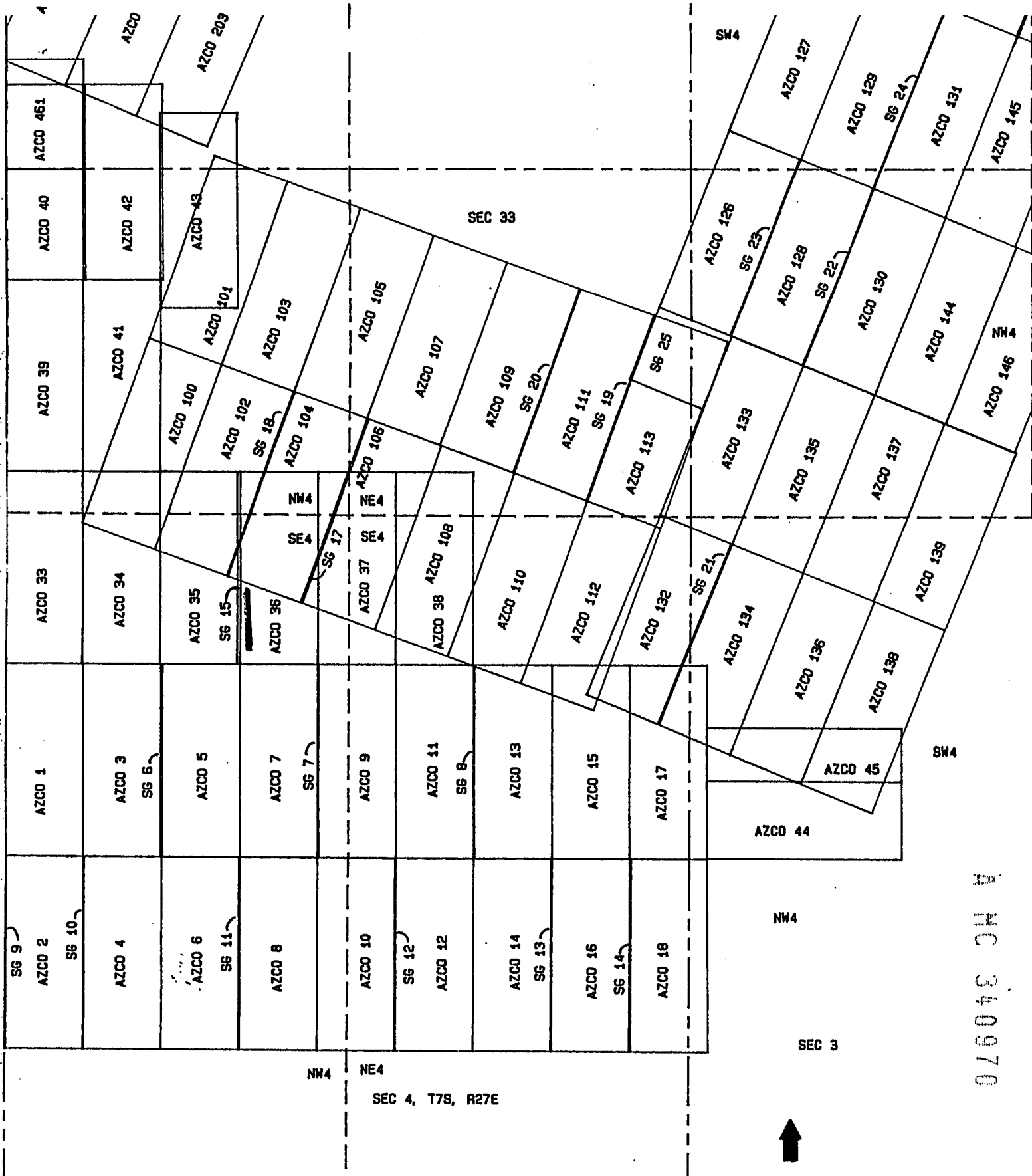
[Signature]
Witness

A MC 340970

ARIZONA
STATE OFFICE
PHOENIX, ARIZONA

Aug 15 10 20 AM '96

RECEIVED
BUREAU OF
LAND MANAGEMENT



PHELPS DOGE MINING COMPANY
 AMENDED AZCO LODE CLAIMS &
 SG LODE MINING CLAIMS
 LONE STAR MINING DISTRICT
 GRAHAM COUNTY, ARIZONA
 SCALE: 1" = 1000'

RECEIVED
 BUREAU OF
 LAND MANAGEMENT
 ARIZONA
 STATE OFFICE
 PHOENIX, ARIZONA
 AUG 15 10 20 AM '96

A H C 340970

DOCK005130056



08-13-96 11:30AM 9.00 4439

STATE OF ARIZONA, County of Graham, ss Fee \$ No.
I hereby certify that the within instrument was filed and recorded
at request of PHELPS DODGE MINING
Docket No. 513 Page 57-8 and indexed in NML
Witness my hand and official seal this day and year aforesaid.
MURLEY ANGLE
COUNTY RECORDER BY [Signature]

ARIZONA
NOTICE OF LOCATION
(Lode claim)

Notice is hereby given that Phelps Dodge Mining Company, whose mailing address is PO Box 151, Safford, AZ 85548, by its undersigned agent, makes this location of the SG 16 lode mining claim in the Lone Star Mining District, County of Graham, State of Arizona.

The general course of the claim is from north to south, and said claim is located within the SW 4, SEC 28 AND THE NW Quarter(s) of Section 33, Township 6 South, Range 27 East, Gila and Salt River Meridian, Arizona.

This Notice is posted upon a location monument on the centerline of the claim, said monument being located approximately 604 feet EAST and 4460 feet NORTH from the SW corner of Section 33, Township 6 South, Range 27 East, G&SRM, Arizona. This claim is 1500 feet in length, running 1474 feet in a northerly direction and 26 feet in a southerly direction from said location monument and 600 feet in width (300 feet on either side of the centerline of the claim), forming a claim in the shape of a parallelogram.

Starting at the location monument, thence SOUTH 25.00 feet to the SOUTH center end of the claim, thence WEST 8.00 feet to the SW corner, thence NORTH 1495.00 feet to the NW corner, thence EAST 8.00 feet to the NORTH center end, thence EAST 8.00 feet to the NE corner, thence SOUTH 1495.00 feet to the SE corner, thence WEST 8.00 feet to the SOUTH center end.

The location monument is in Section 33, Township 6 South, Range 27 East, G&SRM, Graham County, Arizona.

The undersigned claims the ground as depicted on the attached map or sketch.

This claim has been monumented in accordance with State and Federal law.

Located, dated and posted on the ground this 5 day of JUNE, 1996. Time: 8:00 AM.

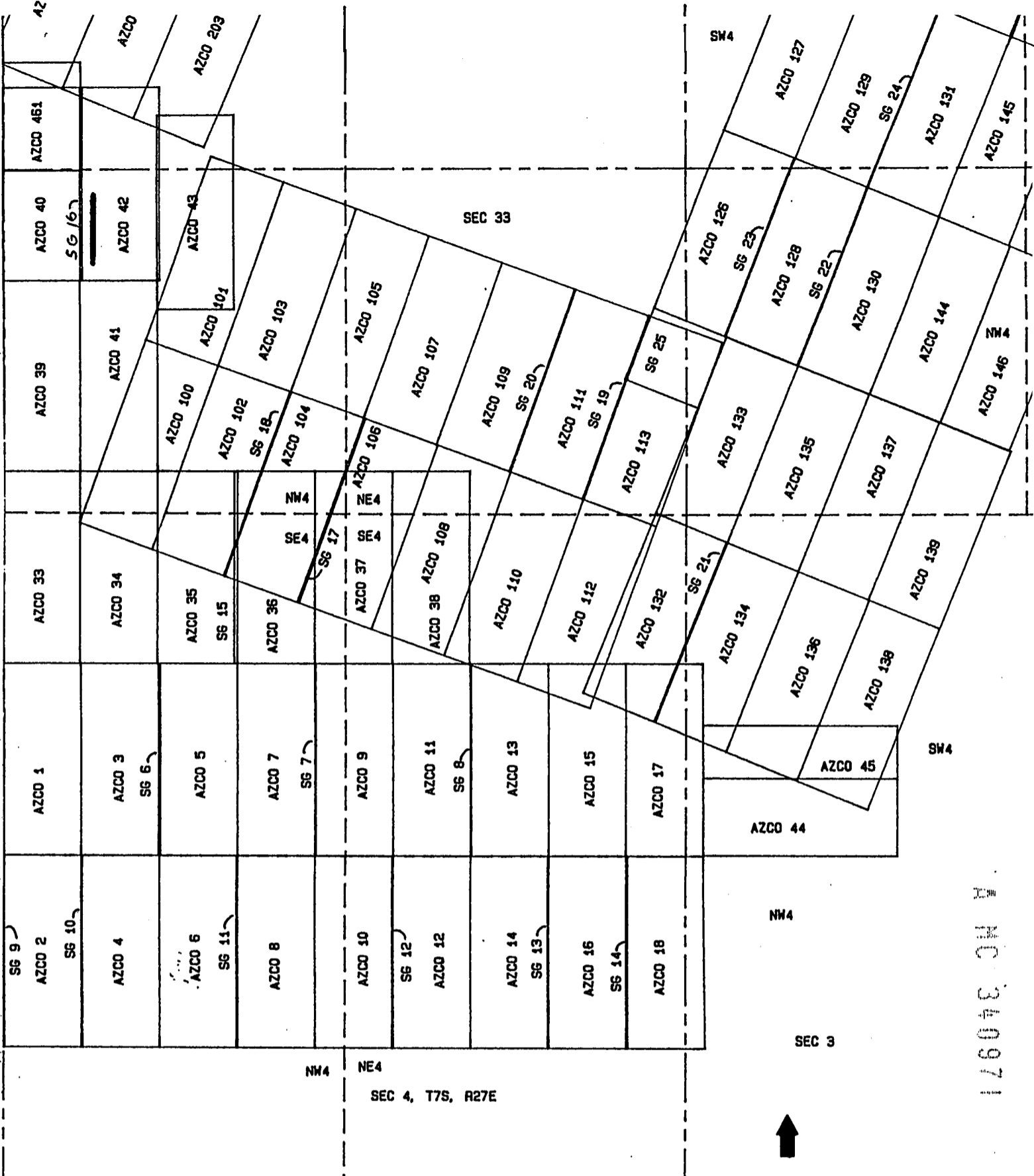
PHELPS DODGE CORPORATION

By [Signature] Agent

[Signature] Witness

A MC 340971

RECEIVED
BUREAU OF
LAND MANAGEMENT
ARIZONA
STATE OFFICE
PHOENIX, ARIZONA
Aug 15 10 20 AM '96



PHELPS DOGE MINING COMPANY
 AMENDED AZCO LODE CLAIMS &
 SG LODE MINING CLAIMS
 LONE STAR MINING DISTRICT
 GRAHAM COUNTY, ARIZONA
 SCALE: 1" = 1000'


ARIZONA
 STATE OFFICE
 PHOENIX, ARIZONA

AUG 15 10 21 AM '96

RECEIVED
 BUREAU OF
 LAND MANAGEMENT

A MC 340971

DOC005130058



08-13-96 11:30AM 9.00 4440

STATE OF ARIZONA, County of Graham, ss Fee \$ No. _____
I hereby certify that this instrument was filed and recorded
at request of **PHELPS DODGE MINING**

ARIZONA
NOTICE OF LOCATION
(Lode Claim)

Docket No. 513 Page 59-60 and Indexed In NMI
Witness my hand and official seal the day and year aforesaid.
THIRLEY ANGLE
COUNTY RECORDER

Notice is hereby given that Phelps Dodge Mining Company, whose mailing address is PO Box 151, Safford, AZ 85548, by its undersigned agent, makes this location of the SG 17 lode mining claim in the Lone Star Mining District, County of Graham, State of Arizona.

The general course of the claim is from north to south, and said claim is located within the NE, SW + NW Quarter(s) of Section 33, Township 6 South, Range 27 East, Gila and Salt River Meridian, Arizona.

This Notice is posted upon a location monument on the centerline of the claim, said monument being located approximately 1934 feet SOUTH and 2496 feet WEST from the NE corner of Section 33, Township 6 South, Range 27 East, G&SRM, Arizona. This claim is 1500 feet in length, running 26 feet in a northerly direction and 1474 feet in a southerly direction from said location monument and 600 feet in width (300 feet on either side of the centerline of the claim), forming a claim in the shape of a parallelogram.

Starting at the location monument, thence <u>N20°E 25</u>	feet to the <u>NORTH</u> center end of the claim, thence <u>S70°E</u>
<u>7</u>	feet to the <u>NE</u> corner, thence <u>S20°W</u>
<u>1498</u>	feet to the <u>SE</u> corner, thence <u>N70°W</u>
<u>7</u>	feet to the <u>SOUTH</u> center end, thence <u>N70°W</u>
<u>7</u>	feet to the <u>SW</u> corner, thence <u>N20°E</u>
<u>1498</u>	feet to the <u>NW</u> corner, thence <u>S70°E</u>
<u>7</u>	feet to the <u>NORTH</u> center end.

The location monument is in Section 33, Township 6 South, Range 27 East, G&SRM, Graham County, Arizona.

The undersigned claims the ground as depicted on the attached map or sketch.

This claim has been monumented in accordance with State and Federal law.

Located, dated and posted on the ground this 16 day of JULY, 1996. Time: 8:53 AM.

PHELPS DODGE CORPORATION

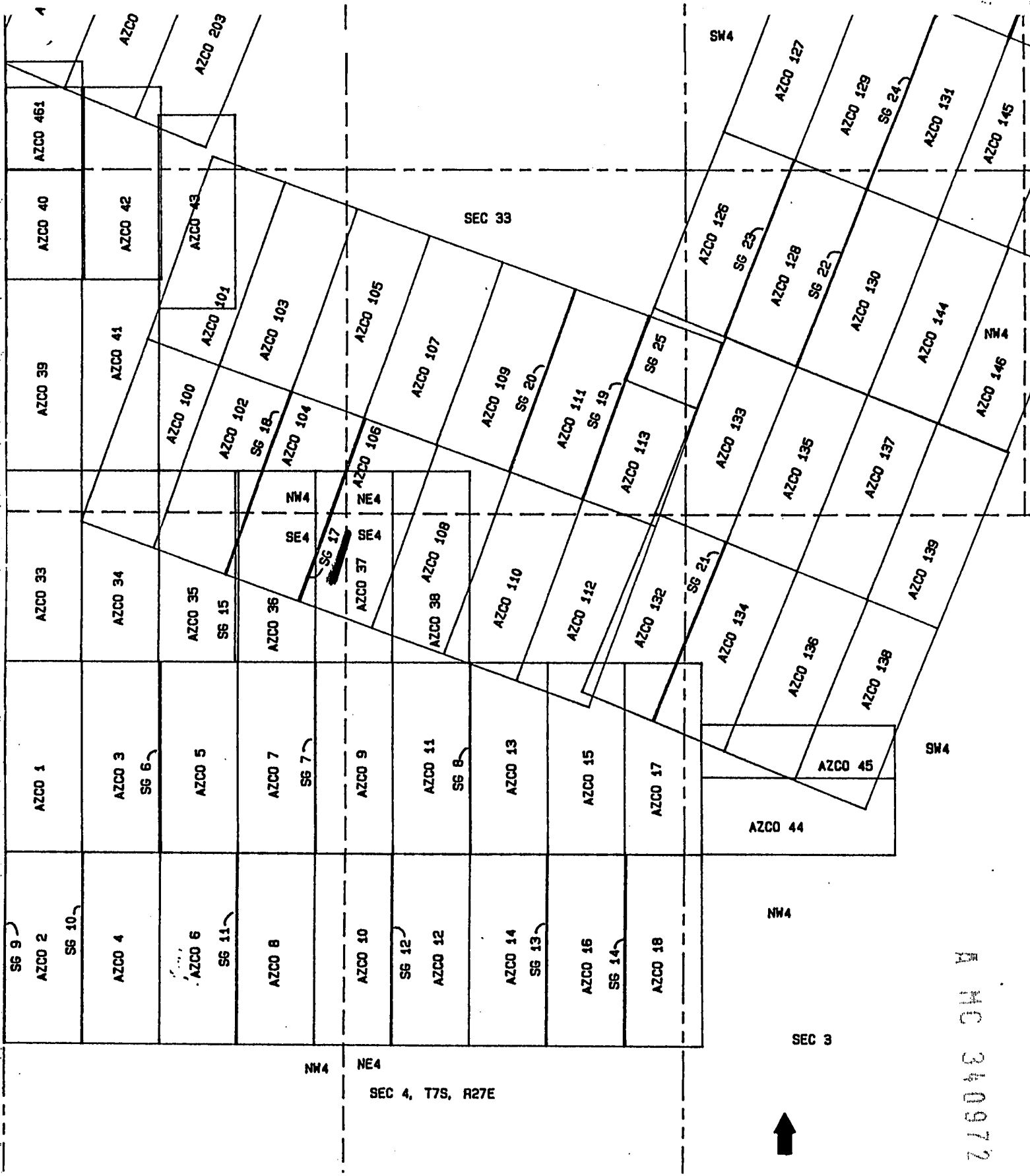
By Ray E. Therrien
Agent

Albert J. Massard
Witness

5 MC 340972

RECEIVED
BUREAU OF
LAND MANAGEMENT
Aug 15 10 21 AM '96
ARIZONA
STATE OFFICE
PHOENIX, ARIZONA

BOOK00513PG0059



PHELPS DOGE MINING COMPANY
 AMENDED AZCO LODE CLAIMS &
 SG LODE MINING CLAIMS
 LONE STAR MINING DISTRICT
 GRAHAM COUNTY, ARIZONA
 SCALE: 1" = 1000'

RECEIVED
 BUREAU OF
 LAND MANAGEMENT
 ARIZONA
 STATE OFFICE
 PHOENIX, ARIZONA
 AUG 15 10 21 AM '96

A MC 340972

DOCK00513PG0060



ARIZONA
NOTICE OF LOCATION
(Lode Claim)

STATE OF ARIZONA, County of Graham, ss Fee \$9.00, 4441
I hereby certify that this instrument was filed and recorded
at request of **PHELPS DODGE MINING**
Docket No. 513 Page 61-2 and indexed in NML
Witness my hand and official seal the day and year aforesaid.
HIRLEY ANGLE
COUNTY RECORDER

Notice is hereby given that Phelps Dodge Mining Company, whose mailing address is PO Box 151, Safford, AZ 85548, by its undersigned agent, makes this location of the SG 18 lode mining claim in the Lone Star Mining District, County of Graham, State of Arizona.

The general course of the claim is from north to south, and said claim is located within the SW & NW Quarter(s) of Section 33, Township 6 South, Range 27 East, Gila and Salt River Meridian, Arizona.

This Notice is posted upon a location monument on the centerline of the claim, said monument being located approximately 1726 feet SOUTH and 3067 feet WEST from the NE corner of Section 33, Township 6 South, Range 27 East, G&SRM, Arizona. This claim is 1500 feet in length, running 26 feet in a northerly direction and 1474 feet in a southerly direction from said location monument and 600 feet in width (300 feet on either side of the centerline of the claim), forming a claim in the shape of a parallelogram.

Starting at the location monument, thence	<u>N20°E 25</u>
feet to the <u>NORTH</u> center end of the claim, thence	<u>S70°E</u>
<u>5</u> feet to the <u>NE</u> corner, thence	<u>S20°W</u>
<u>1498</u> feet to the <u>SE</u> corner, thence	<u>N70°W</u>
<u>5</u> feet to the <u>SOUTH</u> center end, thence	<u>N70°W</u>
<u>5</u> feet to the <u>SW</u> corner, thence	<u>N20°E</u>
<u>1498</u> feet to the <u>NW</u> corner, thence	<u>S70°E</u>
<u>5</u> feet to the <u>NORTH</u> center end.	

The location monument is in Section 33, Township 6 South, Range 27 East, G&SRM, Graham County, Arizona.

The undersigned claims the ground as depicted on the attached map or sketch.

This claim has been monumented in accordance with State and Federal law.

Located, dated and posted on the ground this 16 day of JULY, 1996. Time: 8:40 AM.

PHELPS DODGE CORPORATION

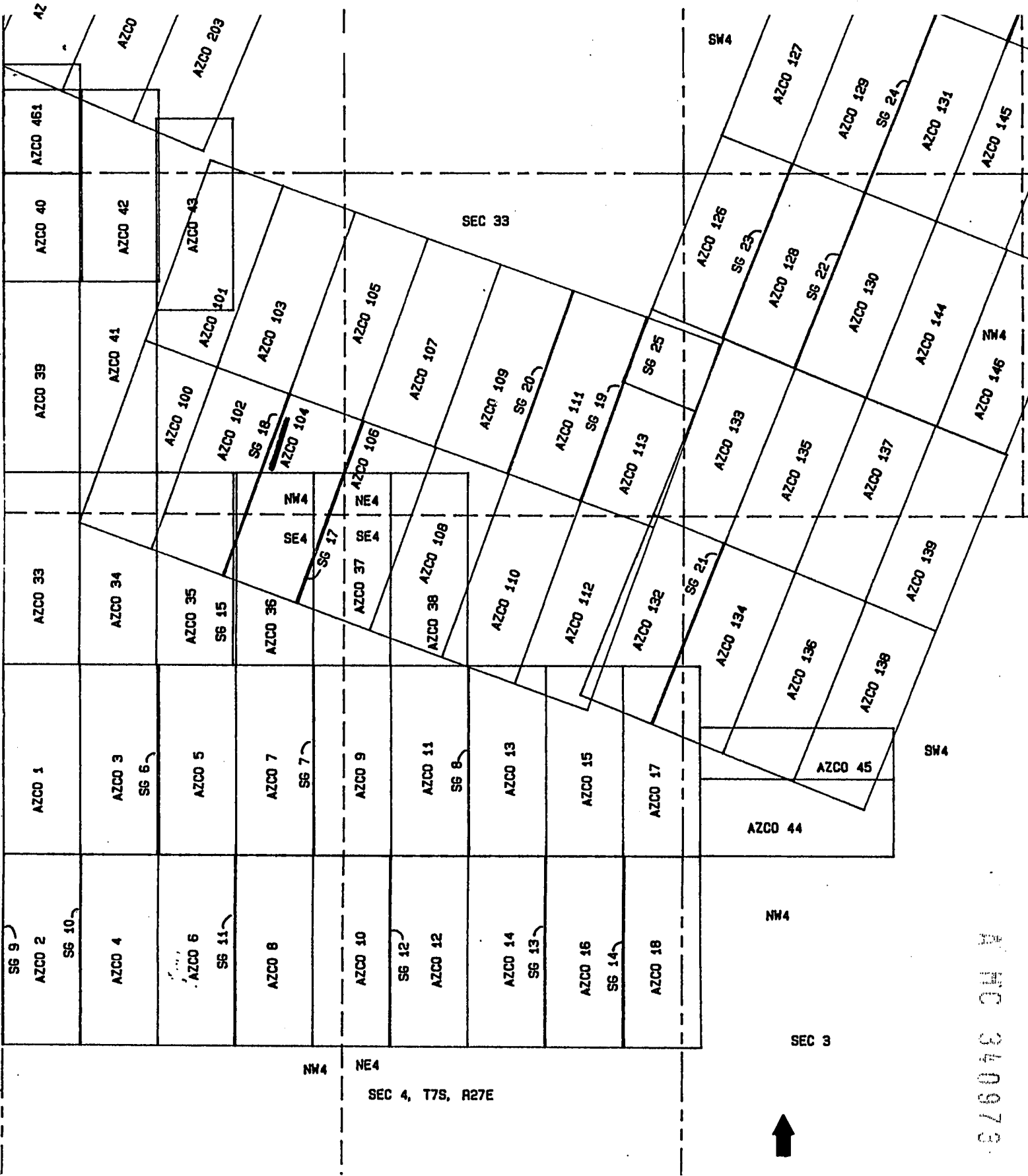
By Ray E. Therrien
Agent

Albert J. Glasgow
Witness

AHC 340973

RECEIVED
BUREAU OF
LAND MANAGEMENT
ARIZONA
STATE OFFICE
PHOENIX, ARIZONA
Aug 15 10 21 AM '96

DOCK00513PC0061



PHELPS DOGE MINING COMPANY
 AMENDED AZCO LODE CLAIMS &
 SG LODE MINING CLAIMS
 LONE STAR MINING DISTRICT
 GRAHAM COUNTY, ARIZONA
 SCALE: 1" = 1000'

ARIZONA
 STATE OFFICE
 PHOENIX, ARIZONA

AUG 15 10 21 AM '96

RECEIVED
 BUREAU OF
 LAND MANAGEMENT

MHC 340973



STATE OF ARIZONA, County of Graham, ss Fee 9.00 4442
 I hereby certify that the within instrument was filed and recorded
 at request of PHELPS DODGE MINING 08-13-96 11:30AM
 in Docket No. 513 Page 63-64 and indexed in NML
 Witness my hand and official seal the day and year aforesaid.
 WIRLEY ANGLE
 COUNTY RECORDER [Signature]

ARIZONA
 NOTICE OF LOCATION
 (Lode Claim)

Notice is hereby given that Phelps Dodge Mining Company, whose mailing address is PO Box 151, Safford, AZ 85548, by its undersigned agent, makes this location of the SG 19 lode mining claim in the Lone Star Mining District, County of Graham, State of Arizona.

The general course of the claim is from north to south, and said claim is located within the NE Quarter(s) of Section 33, Township 6 South, Range 27 East, Gila and Salt River Meridian, Arizona.

This Notice is posted upon a location monument on the centerline of the claim, said monument being located approximately 2502 feet SOUTH and 789 feet WEST from the NE corner of Section 33, Township 6 South, Range 27 East, G&SRM, Arizona. This claim is 1500 feet in length, running 1474 feet in a northerly direction and 26 feet in a southerly direction from said location monument and 600 feet in width (300 feet on either side of the centerline of the claim), forming a claim in the shape of a parallelogram.

Starting at the location monument, thence <u>S20°W</u>	
feet to the <u>SOUTH</u> center end of the claim, thence <u>N70°W</u>	
<u>5</u> feet to the <u>SW</u> corner, thence <u>N20°E</u>	
<u>1498</u> feet to the <u>NW</u> corner, thence <u>S70°E</u>	
<u>5</u> feet to the <u>NORTH</u> center end, thence <u>S70°E</u>	
<u>5</u> feet to the <u>NE</u> corner, thence <u>S20°W</u>	
<u>1498</u> feet to the <u>SE</u> corner, thence <u>N70°W</u>	
<u>5</u> feet to the <u>SOUTH</u> center end.	

The location monument is in Section 33, Township 6 South, Range 27 East, G&SRM, Graham County, Arizona.

The undersigned claims the ground as depicted on the attached map or sketch.

This claim has been monumented in accordance with State and Federal law.

Located, dated and posted on the ground this 16 day of JULY, 1996. Time: 9:18 AM.

PHELPS DODGE CORPORATION

By Roy E. Therian
 Agent

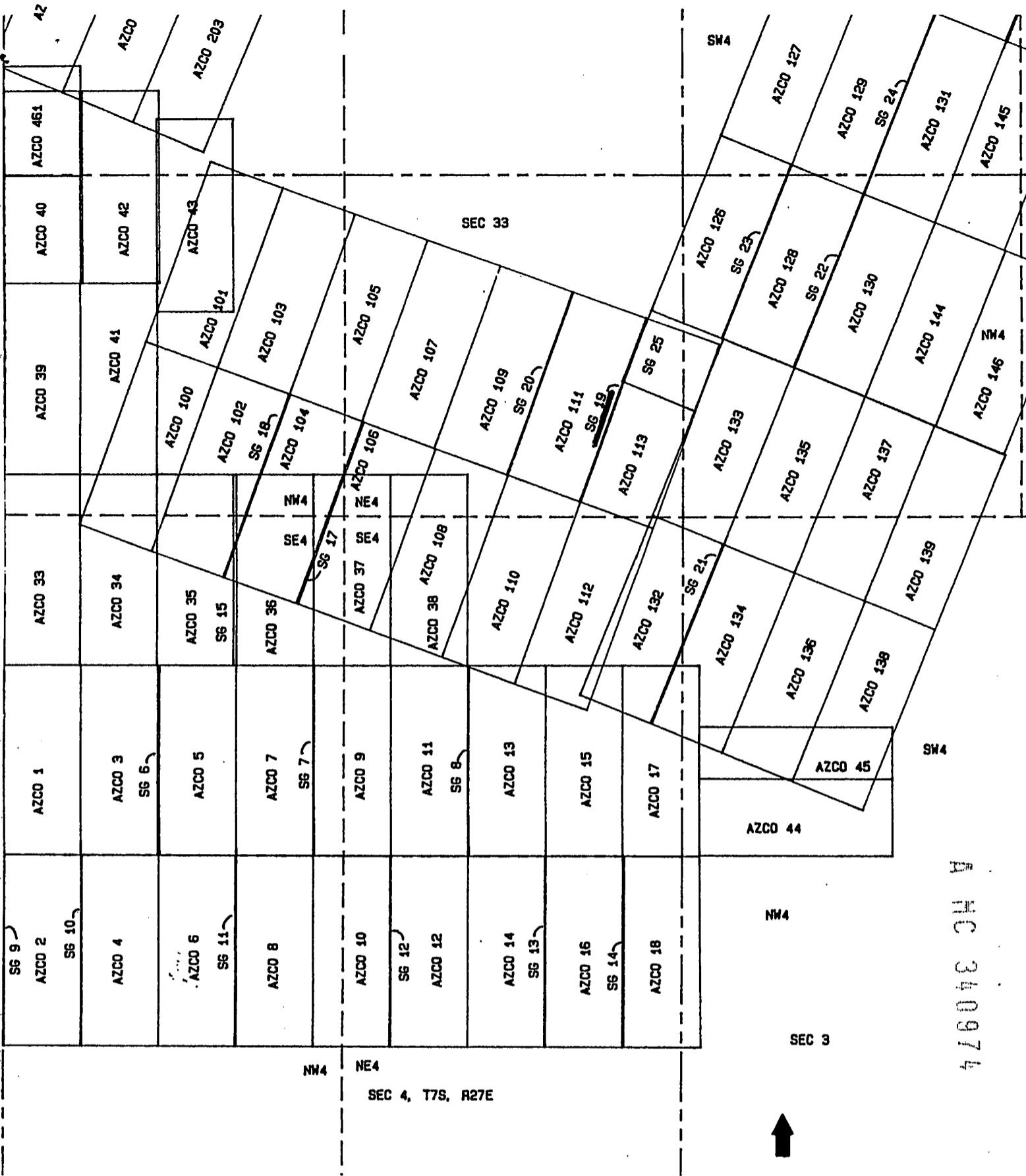
Albert J. Blaszczak
 Witness

ARIZONA
 STATE OFFICE
 PHOENIX, ARIZONA

Aug 15 10 21 AM '96

RECEIVED
 BUREAU OF
 LAND MANAGEMENT

A MC 340974



PHELPS DOGE MINING COMPANY
 AMENDED AZCO LODE CLAIMS &
 SG LODE MINING CLAIMS
 LONE STAR MINING DISTRICT
 GRAHAM COUNTY, ARIZONA
 SCALE: 1" = 1000'

RECEIVED
 BUREAU OF
 LAND MANAGEMENT
 ARIZONA
 STATE OFFICE
 PHOENIX, ARIZONA
 AUG 15 10 21 AM '96

A H C 340974

DOCK00513PG0064



STATE OF ARIZONA, County of Graham, ss Fee \$ 9.00 4443 No.
 I hereby certify that this instrument was filed and recorded
 at request of PHELPS DODGE MINING
 in Docket No. 513 Page 65-6 and indexed in NML
 Witness my hand and official seal the day and year aforesaid.
 MURLEY ANGLE
 COUNTY RECORDER BY [Signature] Day

ARIZONA
 NOTICE OF LOCATION
 (Lode Claim)

Notice is hereby given that Phelps Dodge Mining Company, whose mailing address is PO Box 151, Safford, AZ 85548, by its undersigned agent, makes this location of the SG 20 lode mining claim in the Lone Star Mining District, County of Graham, State of Arizona.

The general course of the claim is from north to south, and said claim is located within the NE Quarter(s) of Section 33, Township 6 South, Range 27 East, Gila and Salt River Meridian, Arizona.

This Notice is posted upon a location monument on the centerline of the claim, said monument being located approximately 2295 feet SOUTH and 1358 feet WEST from the NE corner of Section 33, Township 6 South, Range 27 East, G&SRM, Arizona. This claim is 1500 feet in length, running 1474 feet in a northerly direction and 26 feet in a southerly direction from said location monument and 600 feet in width (300 feet on either side of the centerline of the claim), forming a claim in the shape of a parallelogram.

Starting at the location monument, thence <u>S20°W</u>
feet to the <u>SOUTH</u> center end of the claim, thence <u>N70°W</u>
<u>4</u> feet to the <u>SW</u> corner, thence <u>N20°E</u>
<u>1498</u> feet to the <u>NW</u> corner, thence <u>S70°E</u>
<u>4</u> feet to the <u>NORTH</u> center end, thence <u>S70°E</u>
<u>4</u> feet to the <u>NE</u> corner, thence <u>S20°W</u>
<u>1498</u> feet to the <u>SE</u> corner, thence <u>N70°W</u>
<u>4</u> feet to the <u>SOUTH</u> center end.

The location monument is in Section 33, Township 6 South, Range 27 East, G&SRM, Graham County, Arizona.

The undersigned claims the ground as depicted on the attached map or sketch.

This claim has been monumented in accordance with State and Federal law.

Located, dated and posted on the ground this 16 day of JULY, 1996. Time: 9:10AM.

PHELPS DODGE CORPORATION

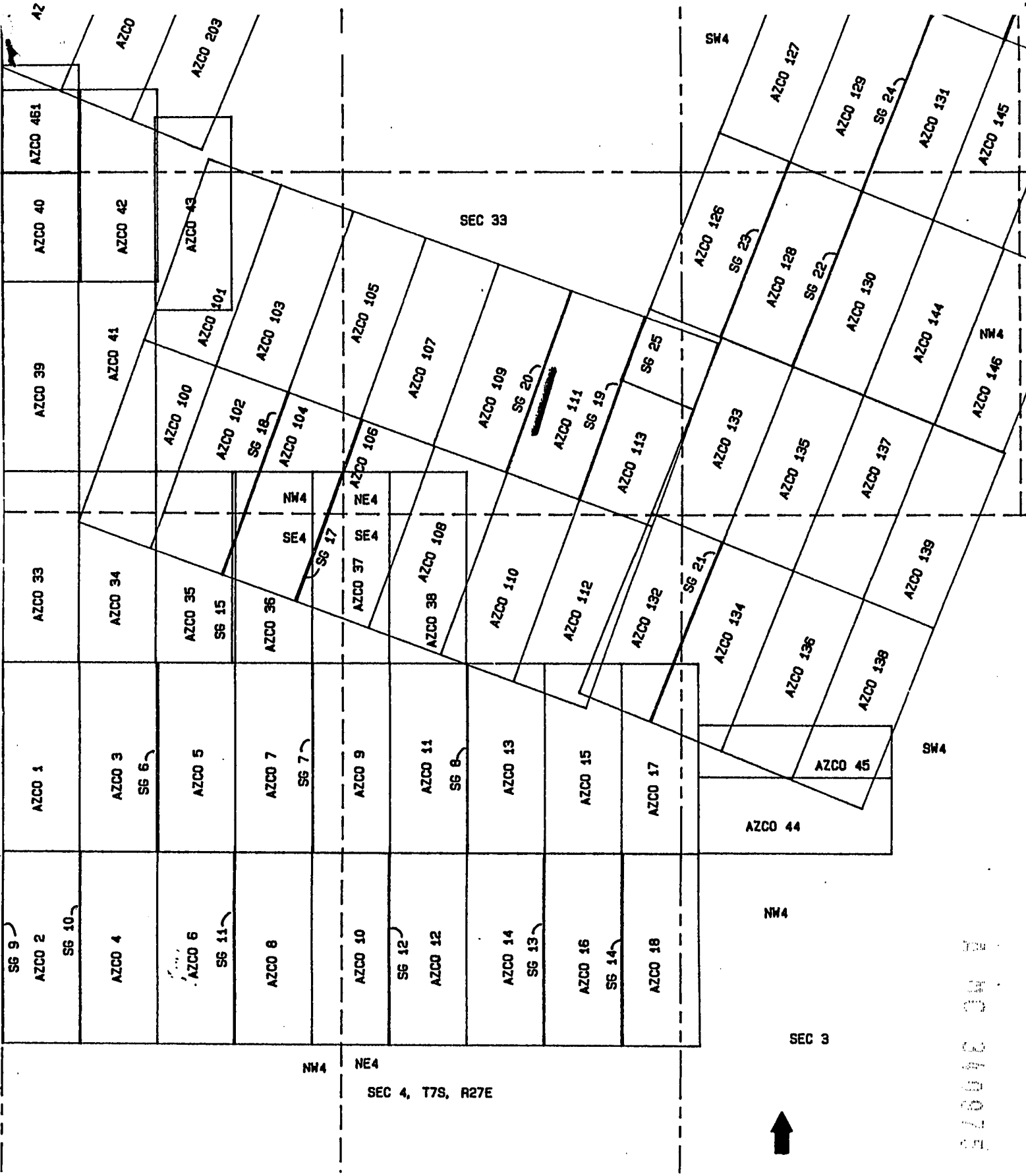
By [Signature]
 Agent

[Signature]
 Witness

A MC 340975

RECEIVED
 BUREAU OF
 LAND MANAGEMENT
 AUG 15 10 21 AM '96
 ARIZONA
 STATE OFFICE
 PHOENIX, ARIZONA

DOCK00513PC0065



PHELPS DOGE MINING COMPANY
 AMENDED AZCO LODE CLAIMS &
 SG LODE MINING CLAIMS
 LONE STAR MINING DISTRICT
 GRAHAM COUNTY, ARIZONA
 SCALE: 1" = 1000'

ARIZONA
 STATE OFFICE
 PHOENIX, ARIZONA

Aug 15 10 21 AM '96

RECEIVED
 BUREAU OF
 LAND MANAGEMENT

A MC 347973

DOCK00513PC0066



08-13-96 11:30AM

9.00 4444

STATE OF ARIZONA County of Graham, ss Fee \$
I hereby certify that the within instrument was filed and recorded
at request of PHELPS DODGE MINING
Docket No. 513 Page 67-8 and indexed in NML
Witness my hand and official seal the day and year aforesaid
ARLEY ANGLE
COUNTY RECORDER BY [Signature]

ARIZONA
NOTICE OF LOCATION
(Lode Claim)

Notice is hereby given that Phelps Dodge Mining Company, whose mailing address is PO Box 151, Safford, AZ 85548, by its undersigned agent, makes this location of the SG 21 lode mining claim in the Lone Star Mining District, County of Graham, State of Arizona.

The general course of the claim is from north to south, and said claim is located within the SE 4, SEC 33 & THE SW Quarter(s) of Section 34, Township 6 South, Range 27 East, Gila and Salt River Meridian, Arizona.

This Notice is posted upon a location monument on the centerline of the claim, said monument being located approximately 2876 feet SOUTH and 305 feet EAST from the NW corner of Section 34, Township 6 South, Range 27 East, G&SRM, Arizona. This claim is 1500 feet in length, running 26 feet in a northerly direction and 1474 feet in a southerly direction from said location monument and 600 feet in width (300 feet on either side of the centerline of the claim), forming a claim in the shape of a parallelogram.

Starting at the location monument, thence	<u>N22°E</u>	<u>22</u>
feet to the <u>NORTH</u> center end of the claim, thence	<u>S68°E</u>	
<u>5</u> feet to the <u>NE</u> corner, thence	<u>S22°W</u>	
<u>1498</u> feet to the <u>SE</u> corner, thence	<u>N68°W</u>	
<u>5</u> feet to the <u>SOUTH</u> center end, thence	<u>N68°W</u>	
<u>5</u> feet to the <u>SW</u> corner, thence	<u>N22°E</u>	
<u>1498</u> feet to the <u>NW</u> corner, thence	<u>S68°E</u>	
<u>5</u> feet to the <u>NORTH</u> center end.		

The location monument is in Section 34, Township 6 South, Range 27 East, G&SRM, Graham County, Arizona.

The undersigned claims the ground as depicted on the attached map or sketch.

This claim has been monumented in accordance with State and Federal law.

Located, dated and posted on the ground this 16 day of JULY, 1996. Time: 9:33 AM.

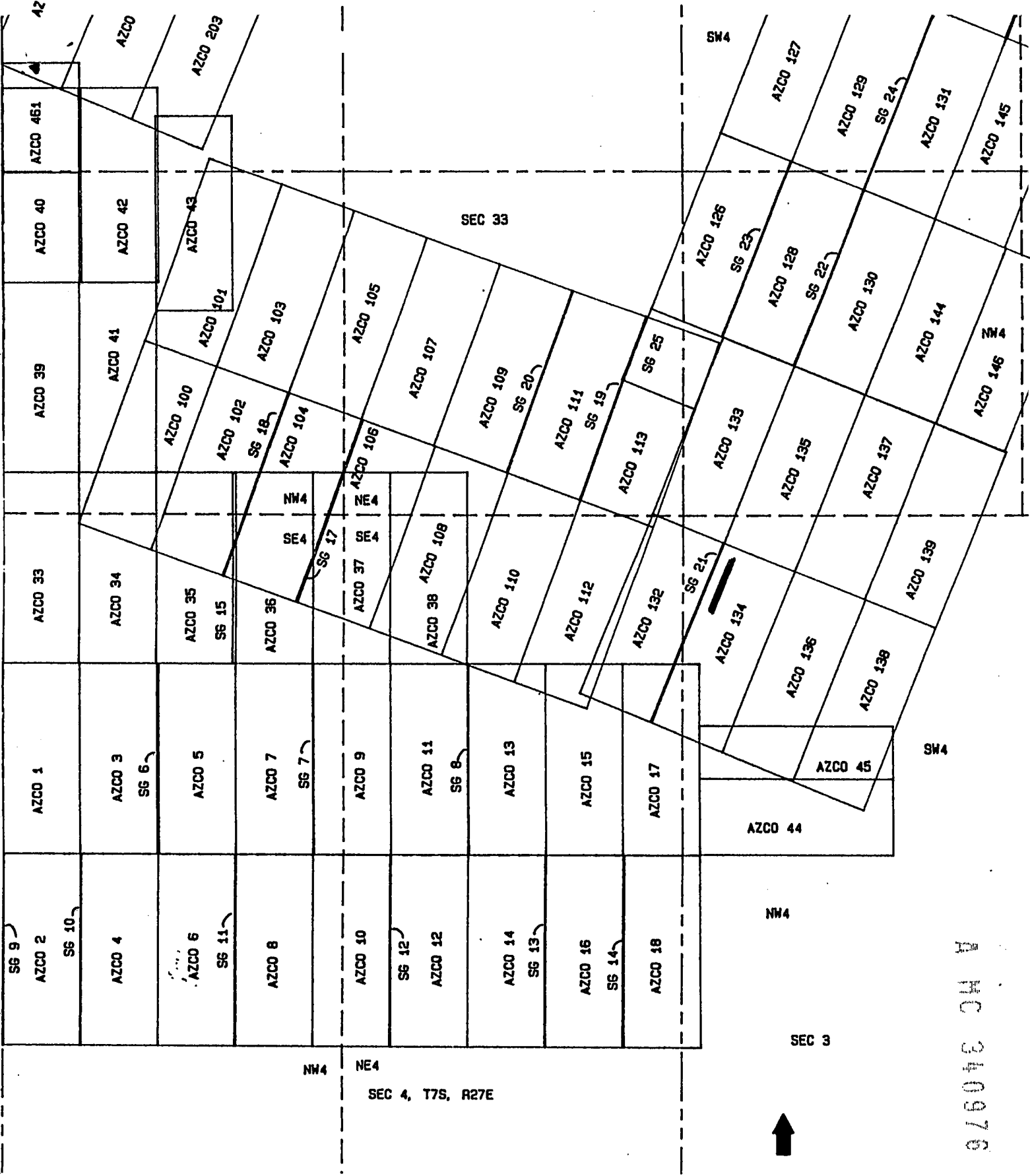
PHELPS DODGE CORPORATION

By [Signature]
Agent

[Signature]
Witness

A
HC
340976

RECEIVED
BUREAU OF
LAND MANAGEMENT
Aug 15 10 21 AM '96
ARIZONA
STATE OFFICE
PHOENIX, ARIZONA



PHELPS DOGE MINING COMPANY
 AMENDED AZCO LODE CLAIMS &
 SG LODE MINING CLAIMS
 LONE STAR MINING DISTRICT
 GRAHAM COUNTY, ARIZONA
 SCALE: 1" = 1000'

ARIZONA
 STATE OFFICE
 PHOENIX, ARIZONA

AUG 15 10 21 AM '96

RECEIVED
 BUREAU OF
 LAND MANAGEMENT

A MC 340976

DOC#00513PC0068



08-13-96 11:30AM 9.00 4445

STATE OF ARIZONA County of Graham, ss Fee \$ No.
I hereby certify that the within instrument was filed and recorded
at request of PHELPS DODGE MINING
Docket No. 513 Page 69-70 and indexed in NML
Witness my hand and official seal the day and year aforesaid.
HARLEY ANGLE
COUNTY RECORDER BY

ARIZONA
NOTICE OF LOCATION
(Lode Claim)

Notice is hereby given that Phelps Dodge Mining Company,
whose mailing address is PO Box 151, Safford, AZ 85548, by its
undersigned agent, makes this location of the SG 22
lode mining claim in the Lone Star Mining District, County of
Graham, State of Arizona.

The general course of the claim is from north to south, and
said claim is located within the NW
Quarter(s) of Section 34, Township 6 South, Range 27 East,
Gila and Salt River Meridian, Arizona.

This Notice is posted upon a location monument on the
centerline of the claim, said monument being located approxi-
mately 173 feet SOUTH and 1397 feet EAST
from the NW corner of Section 34, Township 6 South, Range 27
East, G&SRM, Arizona. This claim is 1500 feet in length, running
26 feet in a northerly direction and 1474 feet in a
southerly direction from said location monument and 600 feet in
width (300 feet on either side of the centerline of the claim),
forming a claim in the shape of a parallelogram.

Starting at the location monument, thence N22°E 25
feet to the NORTH center end of the claim, thence S68°E
4 feet to the NE corner, thence S22°W
1458 feet to the SE corner, thence N68°W
4 feet to the SOUTH center end, thence N68°W
4 feet to the SW corner, thence N22°E
1458 feet to the NW corner, thence S68°E
4 feet to the NORTH center end.

The location monument is in Section 34, Township 6 South,
Range 27 East, G&SRM, Graham County, Arizona.

The undersigned claims the ground as depicted on the
attached map or sketch.

This claim has been monumented in accordance with State and
Federal law.

Located, dated and posted on the ground this 17 day of
JULY, 1996. Time: 8:08 AM.

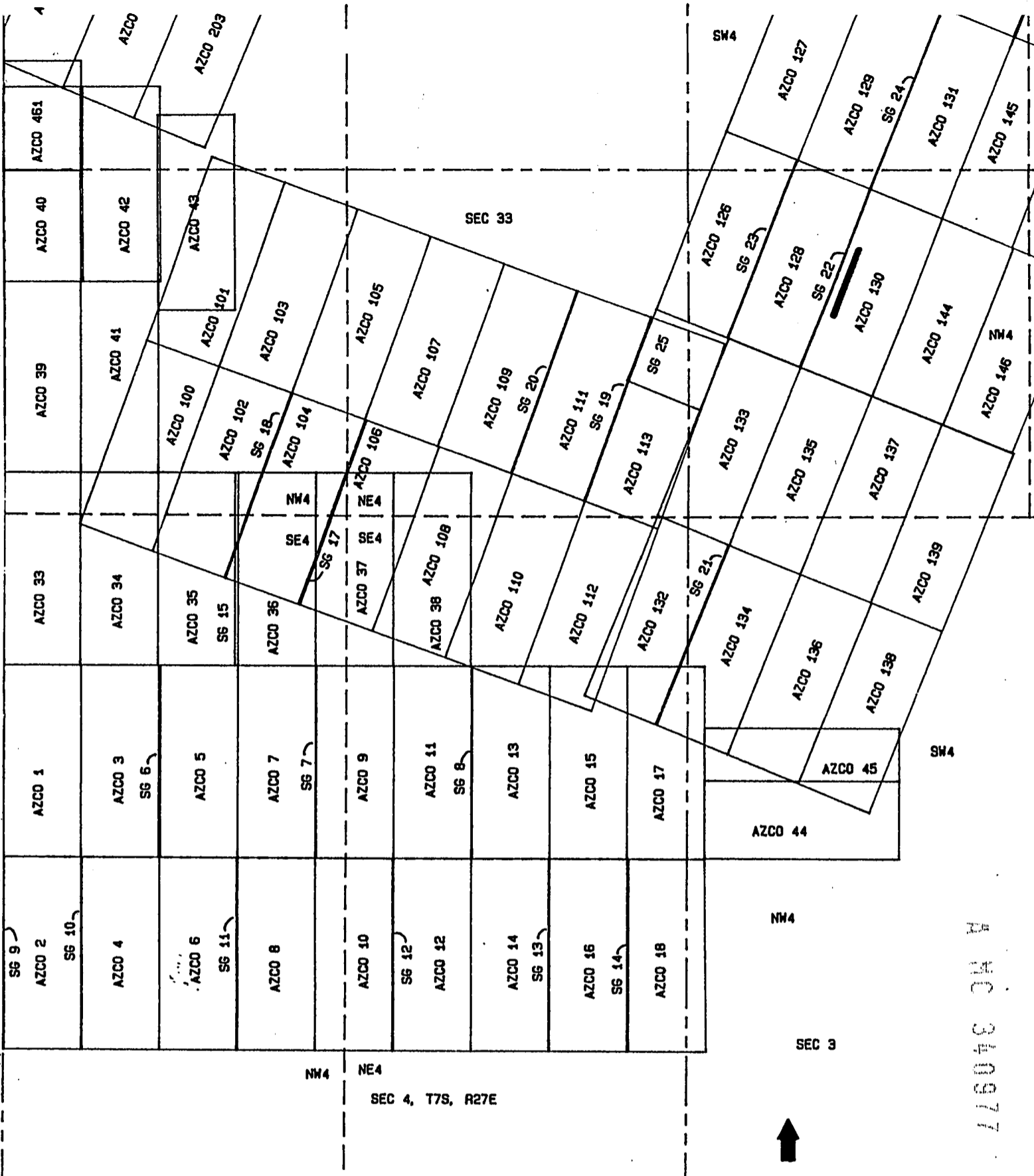
PHELPS DODGE CORPORATION

By Ray E. Thorsen
Agent

Witness Albert J. Massman

REC 340977

RECEIVED
BUREAU OF
LAND MANAGEMENT
ARIZONA
STATE OFFICE
PHOENIX, ARIZONA
AUG 15 10 21 AM '96



PHELPS DOGE MINING COMPANY
 AMENDED AZCO LODE CLAIMS &
 SG LODE MINING CLAIMS
 LONE STAR MINING DISTRICT
 GRAHAM COUNTY, ARIZONA
 SCALE: 1" = 1000'

RECEIVED.
 BUREAU OF
 LAND MANAGEMENT
 ARIZONA
 STATE OFFICE
 PHOENIX, ARIZONA
 AUG 15 10 21 AM '96

A MC 340977

DDCK00513PG0070



County of Graham, ss. For File No.
I hereby certify that the within instrument was filed and recorded
at request of PHELPS DODGE MINING
in Docket No. 513 Page 11-2 and indexed in NML
Witness my hand and official seal the day and year aforesaid.
WIRLEY ANGLE
COUNTY RECORDER BY W. Angle

ARIZONA
NOTICE OF LOCATION
(Lode Claim)

Notice is hereby given that Phelps Dodge Mining Company, whose mailing address is PO Box 151, Safford, AZ 85548, by its undersigned agent, makes this location of the SG 23 lode mining claim in the Lone Star Mining District, County of Graham, State of Arizona.

The general course of the claim is from north to south, and said claim is located within the SW 4, SEC 27, & the NW Quarter(s) of Section 34, Township 6 South, Range 27 East, Gila and Salt River Meridian, Arizona.

This Notice is posted upon a location monument on the centerline of the claim, said monument being located approximately 52 feet NORTH and 840 feet EAST from the SW corner of Section 27, Township 6 South, Range 27 East, G&SRM, Arizona. This claim is 1500 feet in length, running 26 feet in a northerly direction and 1474 feet in a southerly direction from said location monument and 600 feet in width (300 feet on either side of the centerline of the claim), forming a claim in the shape of a parallelogram.

Starting at the location monument, thence N22°E 25 feet to the NORTH center end of the claim, thence S68°E feet to the NE corner, thence S22°W feet to the SE corner, thence N68°W feet to the SOUTH center end, thence N68°W feet to the SW corner, thence N22°E feet to the NW corner, thence S68°E feet to the NORTH center end.

The location monument is in Section 27, Township 6 South, Range 27 East, G&SRM, Graham County, Arizona.

The undersigned claims the ground as depicted on the attached map or sketch.

This claim has been monumented in accordance with State and Federal law.

Located, dated and posted on the ground this 17 day of JULY, 1996. Time: 8:20AM.

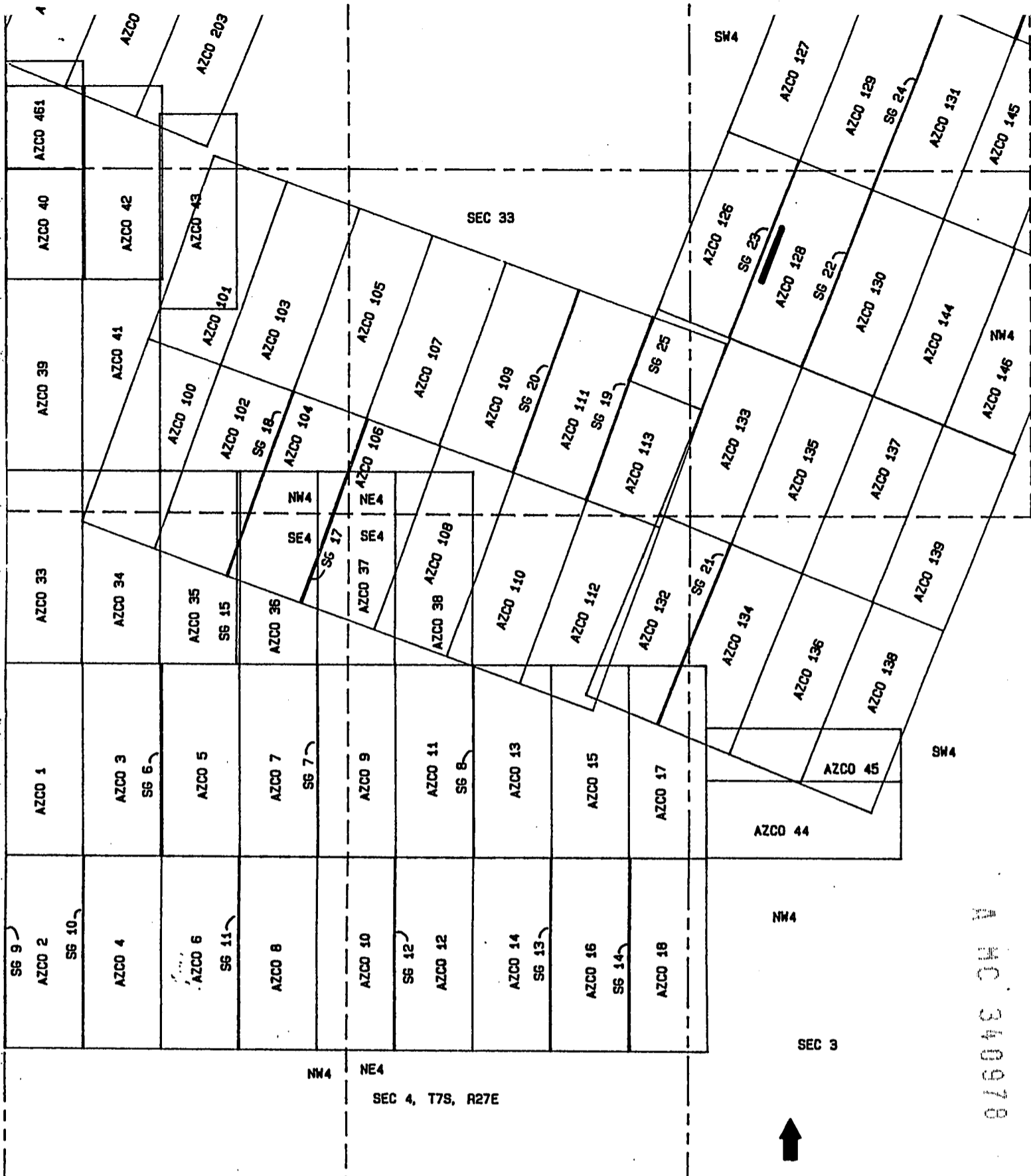
PHELPS DODGE CORPORATION

By Ray E. Theisen
Agent

Albert J. Hargrave
Witness

A MC 340978

RECEIVED
BUREAU OF
LAND MANAGEMENT
ARIZONA
STATE OFFICE
PHOENIX, ARIZONA
AUG 15 10 21 AM '96



PHELPS DOGE MINING COMPANY
 AMENDED AZCO LODE CLAIMS &
 SG LODE MINING CLAIMS
 LONE STAR MINING DISTRICT
 GRAHAM COUNTY, ARIZONA
 SCALE: 1" = 1000'

RECEIVED
 BUREAU OF
 LAND MANAGEMENT
 ARIZONA
 STATE OFFICE
 PHOENIX, ARIZONA
 AUG 15 10 21 AM '96

A MC 340978

DDCK00513PG0072



08- 6 11:30AM 9.00 4447
 STATE OF ARIZONA County of Graham, ss Fee \$ No.
 I hereby certify that the within instrument was filed and recorded
 Request of **PHELPS DODGE MINING**
 Docket No. 513 Page 73-4 and indexed in NML
 Witness my hand and official seal the day and year aforesaid.
 COUNTY CLERK
 COUNTY RECORDER BY *[Signature]*

ARIZONA
 NOTICE OF LOCATION
 (Lode Claim)

Notice is hereby given that Phelps Dodge Mining Company, whose mailing address is PO Box 151, Safford, AZ 85548, by its undersigned agent, makes this location of the SG 24 lode mining claim in the Lone Star Mining District, County of Graham, State of Arizona.

The general course of the claim is from north to south, and said claim is located within the SW 4, SEC 27 & The NW Quarter(s) of Section 34, Township 6 South, Range 27 East, Gila and Salt River Meridian, Arizona.

This Notice is posted upon a location monument on the centerline of the claim, said monument being located approximately 126 feet SOUTH and 1415 feet EAST from the NW corner of Section 34, Township 6 South, Range 27 East, G&SRM, Arizona. This claim is 1500 feet in length, running 1474 feet in a northerly direction and 26 feet in a southerly direction from said location monument and 600 feet in width (300 feet on either side of the centerline of the claim), forming a claim in the shape of a parallelogram.

Starting at the location monument, thence	<u>S22°W 25</u>
feet to the <u>SOUTH</u> center end of the claim, thence	<u>N68°W</u>
<u>4</u> feet to the <u>SW</u> corner, thence	<u>N22°E</u>
<u>1498</u> feet to the <u>NW</u> corner, thence	<u>S68°E</u>
<u>4</u> feet to the <u>NORTH</u> center end, thence	<u>S68°E</u>
<u>4</u> feet to the <u>NE</u> corner, thence	<u>S22°W</u>
<u>1498</u> feet to the <u>SE</u> corner, thence	<u>N68°W</u>
<u>4</u> feet to the <u>SOUTH</u> center end.	

The location monument is in Section 34, Township 6 South, Range 27 East, G&SRM, Graham County, Arizona.

The undersigned claims the ground as depicted on the attached map or sketch.

This claim has been monumented in accordance with State and Federal law.

Located, dated and posted on the ground this 17 day of JULY, 1996. Time: 8:10 AM.

PHELPS DODGE CORPORATION
 By Ray E. Thurston
 Agent
Albert J. Glasgow
 Witness

A HC 340979

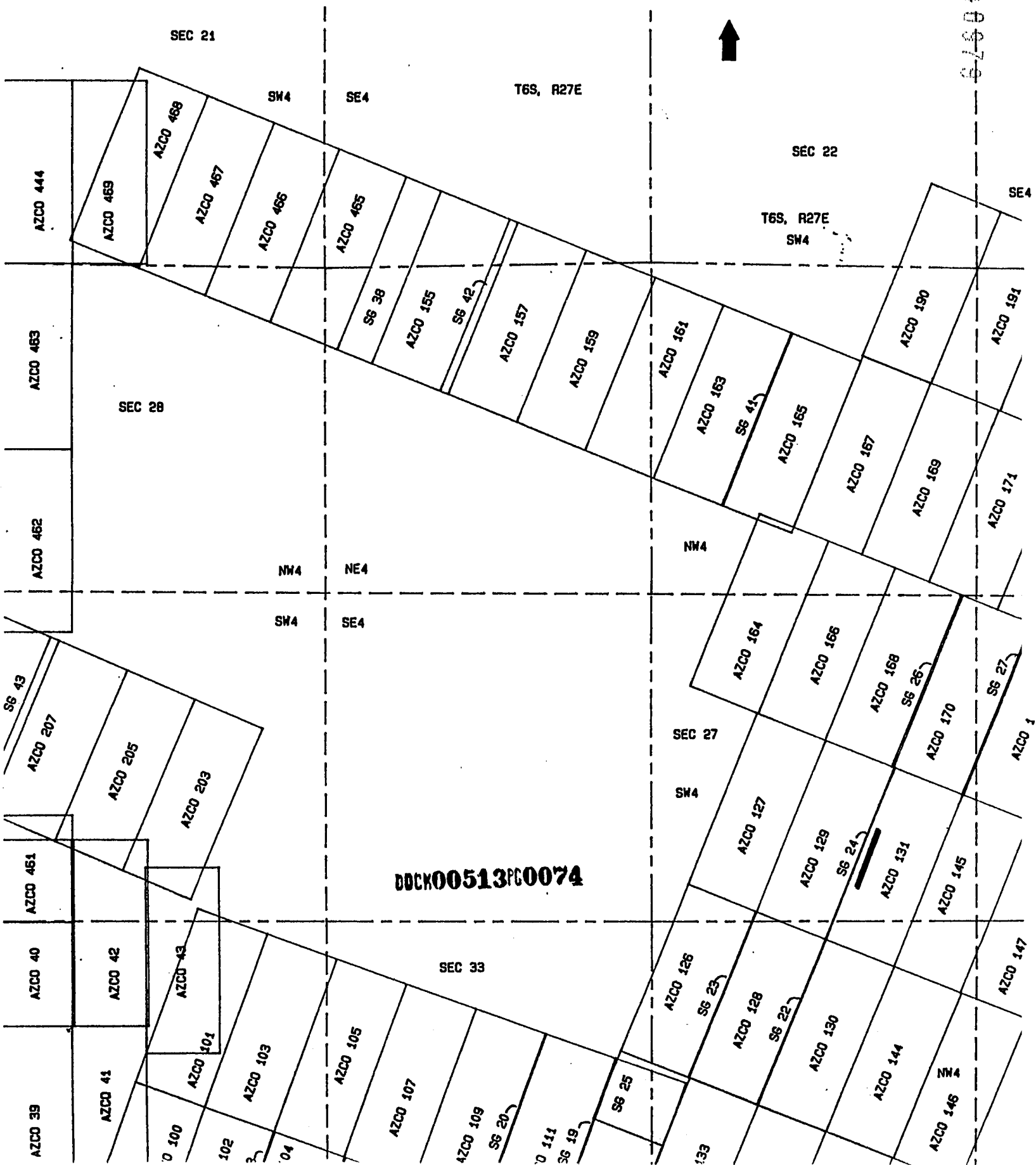
RECEIVED
 BUREAU OF
 LAND MANAGEMENT
 ARIZONA
 STATE OFFICE
 PHOENIX, ARIZONA
 AUG 15 10 21 AM '96


RECEIVED
BUREAU OF
LAND MANAGEMENT
Aug 15 10 26 AM '96

ARIZONA
STATE OFFICE
PHOENIX, ARIZONA

N MC 340979

PHELPS DOGE MINING COMPANY
AMENDED AZCO LODE CLAIMS &
SG LODE MINING CLAIMS
LONE STAR MINING DISTRICT
GRAHAM COUNTY, ARIZONA
SCALE: 1" = 1000'





08-13-96 11:30AM 9.00 4448
 STATE OF ARIZONA, County of Graham, ss Fee \$ _____ NO. _____
 hereby certify that the within instrument was filed and recorded
 in the name of PHELPS DODGE MINING
 Docket No. 513 Page 75-6 and indexed in NML
 Witness my hand and official seal the day and year aforesaid.

 COUNTY RECORDER BY _____

ARIZONA
 NOTICE OF LOCATION
 (Lode Claim)

Notice is hereby given that Phelps Dodge Mining Company, whose mailing address is PO Box 151, Safford, AZ 85548, by its undersigned agent, makes this location of the SG 25 lode mining claim in the Lone Star Mining District, County of Graham, State of Arizona.

The general course of the claim is from east to west, and said claim is located within the NE 4, SEC 33, & THE NW Quarter(s) of Section 34, Township 6 South, Range 27 East, Gila and Salt River Meridian, Arizona.

This Notice is posted upon a location monument on the centerline of the claim, said monument being located approximately 1546 feet SOUTH and 176 feet EAST from the NW corner of Section 34, Township 6 South, Range 27 East, G&SRM, Arizona. This claim is 1500 feet in length, running 26 feet in a easterly direction and 1474 feet in a westerly direction from said location monument and 600 feet in width (300 feet on either side of the centerline of the claim), forming a claim in the shape of a parallelogram.

Starting at the location monument, thence <u>S68°W 25</u>	feet to the <u>EAST</u> center end of the claim, thence <u>S22°W</u>
<u>298</u>	feet to the <u>SE</u> corner, thence <u>N68°W</u>
<u>603.5</u>	feet to the <u>SW</u> corner, thence <u>N22°E</u>
<u>298</u>	feet to the <u>WEST</u> center end, thence <u>N22°E</u>
<u>298</u>	feet to the <u>NW</u> corner, thence <u>S68°E</u>
<u>603.5</u>	feet to the <u>NE</u> corner, thence <u>S22°W</u>
<u>298</u>	feet to the <u>EAST</u> center end.

The location monument is in Section 34, Township 6 South, Range 27 East, G&SRM, Graham County, Arizona.

The undersigned claims the ground as depicted on the attached map or sketch.

This claim has been monumented in accordance with State and Federal law.

Located, dated and posted on the ground this 30 day of July, 1996. Time: 11:18 AM.

PHELPS DODGE CORPORATION

By Ray E. Thorsen
 Agent

Albe J. [Signature]
 Witness

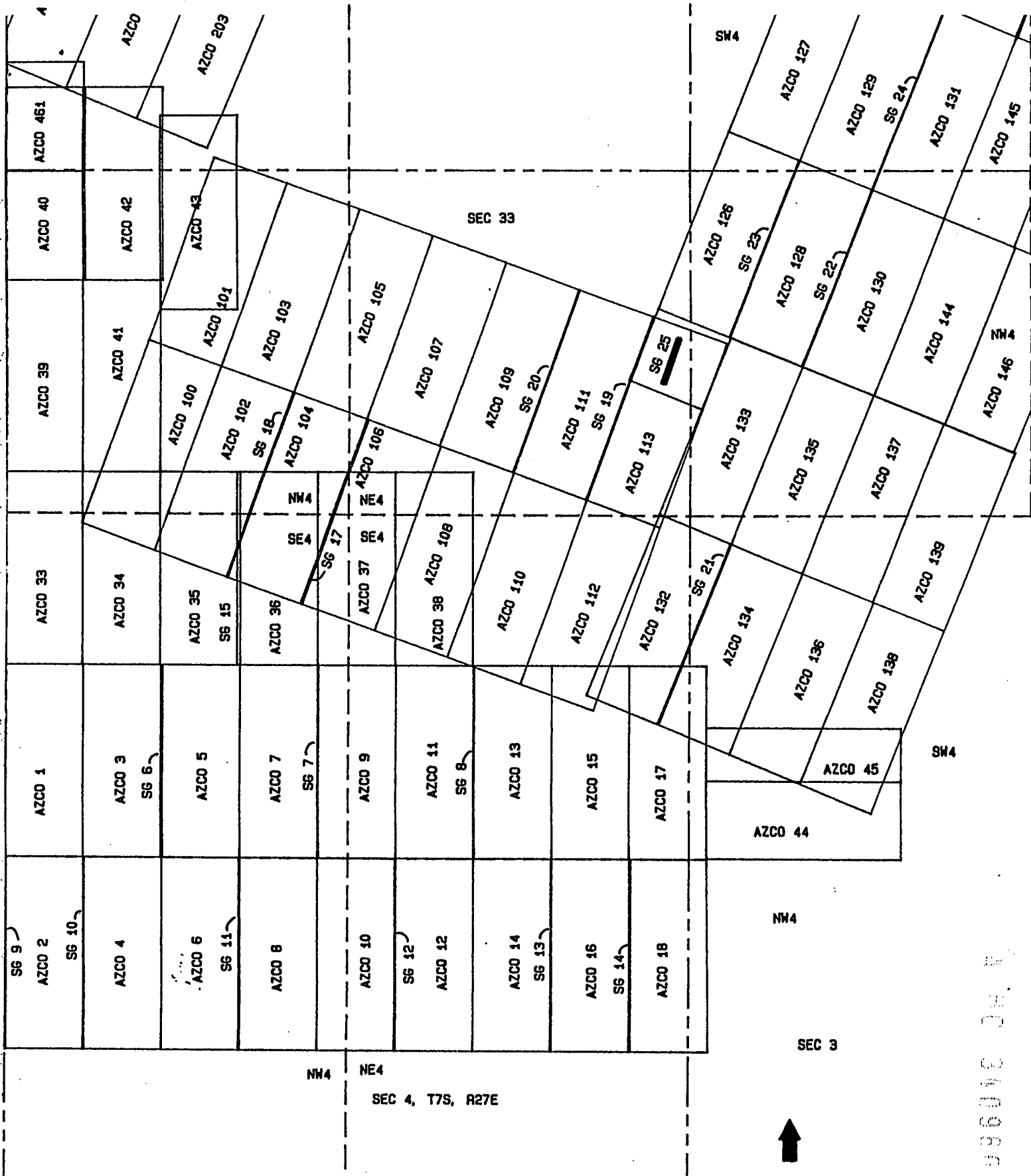
ARIZONA
 STATE OFFICE
 PHOENIX, ARIZONA

Aug 15 10 26 AM '96

RECEIVED
 BUREAU OF
 LAND MANAGEMENT

A MC 340980

DOCK00513PG0075



PHELPS DOGE MINING COMPANY
 AMENDED AZCO LODE CLAIMS &
 SG LODE MINING CLAIMS
 LONE STAR MINING DISTRICT
 GRAHAM COUNTY, ARIZONA
 SCALE: 1" = 1000'

ARIZONA
 STATE OFFICE
 PHOENIX, ARIZONA

AUG 15 10 26 AM '96

RECEIVED
 BUREAU OF
 LAND MANAGEMENT

A-100 340980

DOCK00513PC0076



08-13-96 11:30AM 9.00 4449
 STATE OF ARIZONA, County of Graham, ss Fee \$ No.
 hereby certify that the instrument was filed and recorded
 in the name of **PHELPS DODGE MINING**
 Booklet No. 513 Page 77-8 and indexed in NML
 Witness my hand and official seal this day and year aforesaid.
 COUNTY RECORDER BY [Signature]

ARIZONA
 NOTICE OF LOCATION
 (Lode Claim)

Notice is hereby given that Phelps Dodge Mining Company, whose mailing address is PO Box 151, Safford, AZ 85548, by its undersigned agent, makes this location of the SG 26 lode mining claim in the Lone Star Mining District, County of Graham, State of Arizona.

The general course of the claim is from north to south, and said claim is located within the NW & SW Quarter(s) of Section 27, Township 6 South, Range 27 East, Gila and Salt River Meridian, Arizona.

This Notice is posted upon a location monument on the centerline of the claim, said monument being located approximately 2649 feet SOUTH and 2761 feet WEST from the NE corner of Section 27, Township 6 South, Range 27 East, G&SRM, Arizona. This claim is 1500 feet in length, running 26 feet in a northerly direction and 1474 feet in a southerly direction from said location monument and 600 feet in width (300 feet on either side of the centerline of the claim), forming a claim in the shape of a parallelogram.

Starting at the location monument, thence	<u>N22°E</u>	<u>25</u>
feet to the <u>NORTH</u> center end of the claim, thence	<u>S68°E</u>	
<u>8</u> feet to the <u>NE</u> corner, thence	<u>S22°W</u>	
<u>1498</u> feet to the <u>SE</u> corner, thence	<u>N68°W</u>	
<u>8</u> feet to the <u>SOUTH</u> center end, thence	<u>N68°W</u>	
<u>8</u> feet to the <u>SW</u> corner, thence	<u>N22°E</u>	
<u>1498</u> feet to the <u>NW</u> corner, thence	<u>S68°E</u>	
<u>8</u> feet to the <u>NORTH</u> center end.		

The location monument is in Section 27, Township 6 South, Range 27 East, G&SRM, Graham County, Arizona.

The undersigned claims the ground as depicted on the attached map or sketch.

This claim has been monumented in accordance with State and Federal law.

Located, dated and posted on the ground this 16 day of JULY, 1996. Time: 9:50AM.

PHELPS DODGE CORPORATION

By [Signature]
 Agent

Witness [Signature]

REC 340981

ARIZONA
 STATE OFFICE
 PHOENIX, ARIZONA

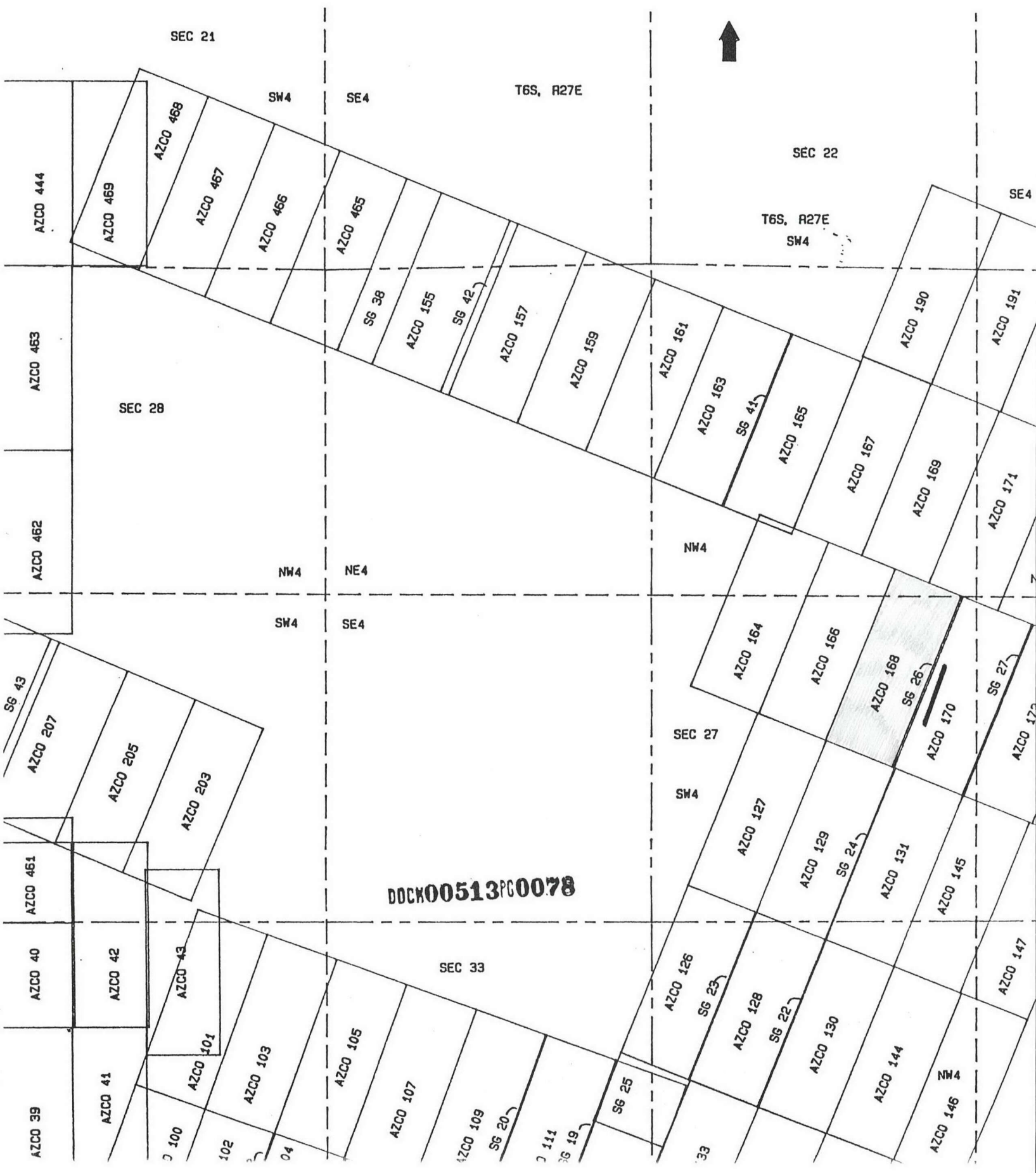
Aug 15 10 26 AM '96


RECEIVED
 BUREAU OF
 LAND MANAGEMENT

ARIZONA
STATE OFFICE
PHOENIX, ARIZONA

RECEIVED
BUREAU OF
LAND MANAGEMENT
AUG 15 10 26 AM '96

PHELPS DOGE MINING COMPANY
AMENDED AZCO LODE CLAIMS &
SG LODE MINING CLAIMS
LONE STAR MINING DISTRICT
GRAHAM COUNTY, ARIZONA
SCALE: 1" = 1000'





STATE OF ARIZONA, County of Graham, ss Fee \$ No. I hereby certify that the within instrument was filed and recorded at request of **PHELPS DODGE MININ** in Docket No. 513 Page 79-80 and indexed in NML Witness my hand and official seal the day and year aforesaid. **SHALEY ANGLE** COUNTY RECORDER

ARIZONA
NOTICE OF LOCATION
(Lode Claim)

Notice is hereby given that Phelps Dodge Mining Company, whose mailing address is PO Box 151, Safford, AZ 85548, by its undersigned agent, makes this location of the SG 27 lode mining claim in the Lone Star Mining District, County of Graham, State of Arizona.

The general course of the claim is from north to south, and said claim is located within the SW + SE Quarter(s) of Section 27, Township 6 South, Range 27 East, Gila and Salt River Meridian, Arizona.

This Notice is posted upon a location monument on the centerline of the claim, said monument being located approximately 2877 feet SOUTH and 2195 feet WEST from the NE corner of Section 27, Township 6 South, Range 27 East, G&SRM, Arizona. This claim is 1500 feet in length, running 26 feet in a northerly direction and 1474 feet in a southerly direction from said location monument and 600 feet in width (300 feet on either side of the centerline of the claim), forming a claim in the shape of a parallelogram.

Starting at the location monument, thence <u>N22°E</u> <u>25</u>
feet to the <u>NORTH</u> center end of the claim, thence <u>S68°E</u>
<u>6</u> feet to the <u>NE</u> corner, thence <u>S22°W</u>
<u>1498</u> feet to the <u>SE</u> corner, thence <u>N68°W</u>
<u>6</u> feet to the <u>SOUTH</u> center end, thence <u>N68°W</u>
<u>6</u> feet to the <u>SW</u> corner, thence <u>N22°E</u>
<u>1498</u> feet to the <u>NW</u> corner, thence <u>S68°E</u>
<u>6</u> feet to the <u>NORTH</u> center end.

The location monument is in Section 27, Township 6 South, Range 27 East, G&SRM, Graham County, Arizona.

The undersigned claims the ground as depicted on the attached map or sketch.

This claim has been monumented in accordance with State and Federal law.

Located, dated and posted on the ground this 16 day of JULY, 1996. Time: 1026 AM.

PHELPS DODGE CORPORATION
By David DeLorenzo
Agent

Jim W. Lissett
Witness

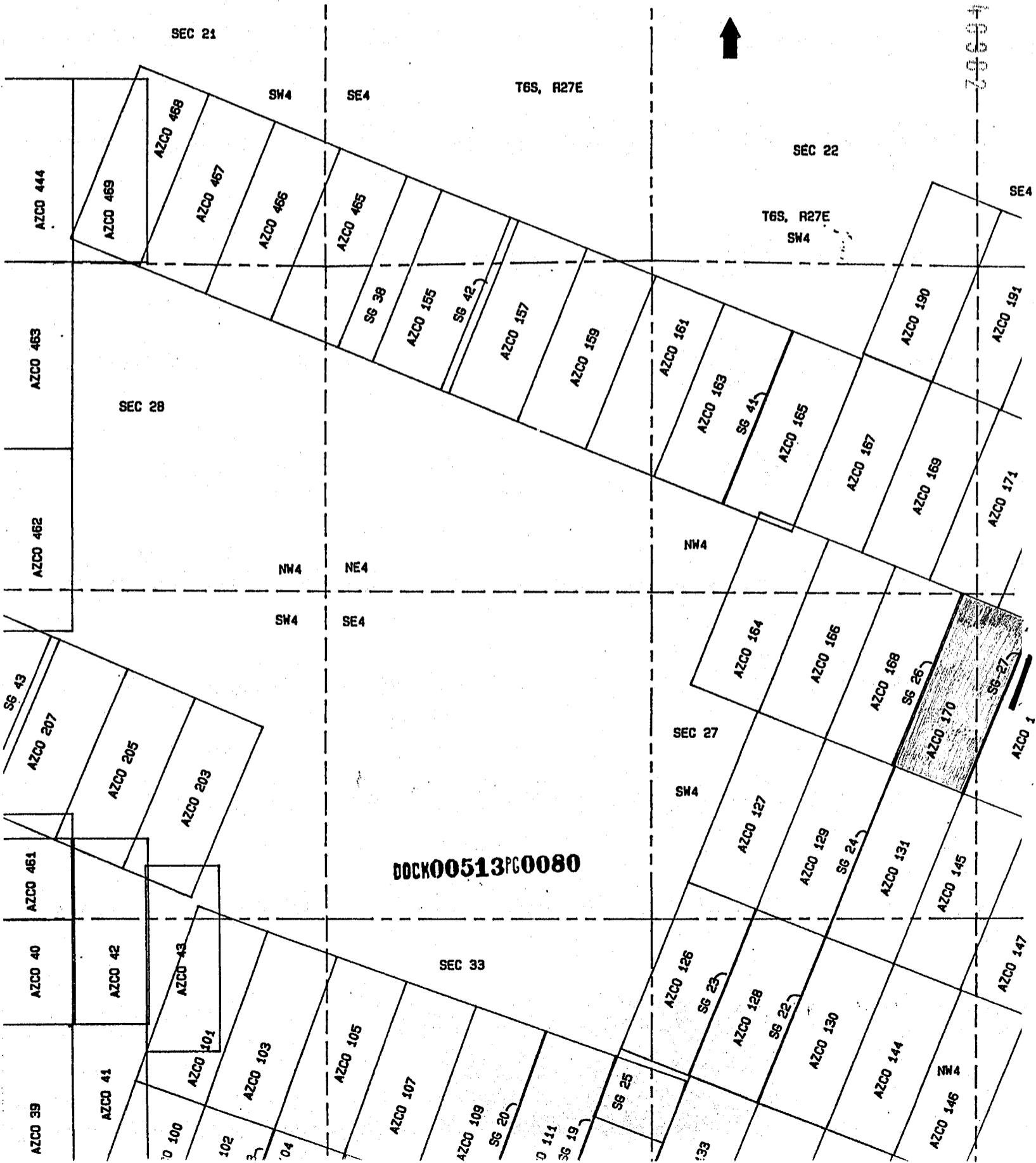
A MC 340982

RECEIVED
BUREAU OF
LAND MANAGEMENT
ARIZONA
STATE OFFICE
PHOENIX, ARIZONA
Aug 15 10 26 AM '96

RECEIVED
BUREAU OF
LAND MANAGEMENT
ARIZONA
STATE OFFICE
PHOENIX, ARIZONA
AUG 15 10 26 AM 1996

PHELPS DOGE MINING COMPANY
AMENDED AZCO LODE CLAIMS &
SG LODE MINING CLAIMS
LONE STAR MINING DISTRICT
GRAHAM COUNTY, ARIZONA
SCALE: 1" = 1000'

N MC 346907



DOCK00513PG0080



ARIZONA
NOTICE OF LOCATION
(Lode Claim)

08-13-96 11:30AM 9.00 4451
STATE OF ARIZONA, County of Graham, ss Fee \$ No. _____
I hereby certify that the within instrument was filed and recorded
at request of PHELPS DODGE MINING
In Docket No. 513 Page 81-2 and indexed in NML
Witness my hand and official seal the day and year aforesaid.
SHIRLEY ANGLE
COUNTY RECORDER BY [Signature] Deputy

Notice is hereby given that Phelps Dodge Mining Company, whose mailing address is PO Box 151, Safford, AZ 85548, by its undersigned agent, makes this location of the SG 28 lode mining claim in the Lone Star Mining District, County of Graham, State of Arizona.

The general course of the claim is from north to south, and said claim is located within the NW 1/4, SEC 35, NE 1/4, SEC 34, & the SW Quarter(s) of Section 26, Township 6 South, Range 27 East, Gila and Salt River Meridian, Arizona.

This Notice is posted upon a location monument on the centerline of the claim, said monument being located approximately 3986 feet SOUTH and 549 feet EAST from the NE corner of Section 26, Township 6 South, Range 27 East, G&SRM, Arizona. This claim is 1500 feet in length, running 26 feet in a northerly direction and 1474 feet in a southerly direction from said location monument and 600 feet in width (300 feet on either side of the centerline of the claim), forming a claim in the shape of a parallelogram.

Starting at the location monument, thence	<u>N22°E</u>	<u>25</u>
feet to the <u>NORTH</u> center end of the claim, thence	<u>S68°E</u>	
<u>5</u> feet to the <u>NE</u> corner, thence	<u>S22°W</u>	
<u>1498</u> feet to the <u>SE</u> corner, thence	<u>N68°W</u>	
<u>5</u> feet to the <u>SOUTH</u> center end, thence	<u>N68°W</u>	
<u>5</u> feet to the <u>SW</u> corner, thence	<u>N22°E</u>	
<u>1498</u> feet to the <u>NW</u> corner, thence	<u>S68°E</u>	
<u>5</u> feet to the <u>NORTH</u> center end.		

The location monument is in Section 26, Township 6 South, Range 27 East, G&SRM, Graham County, Arizona.

The undersigned claims the ground as depicted on the attached map or sketch.

This claim has been monumented in accordance with State and Federal law.

Located, dated and posted on the ground this 16 day of JULY, 1996. Time: 1:15 PM.

PHELPS DODGE CORPORATION

By [Signature]
Agent

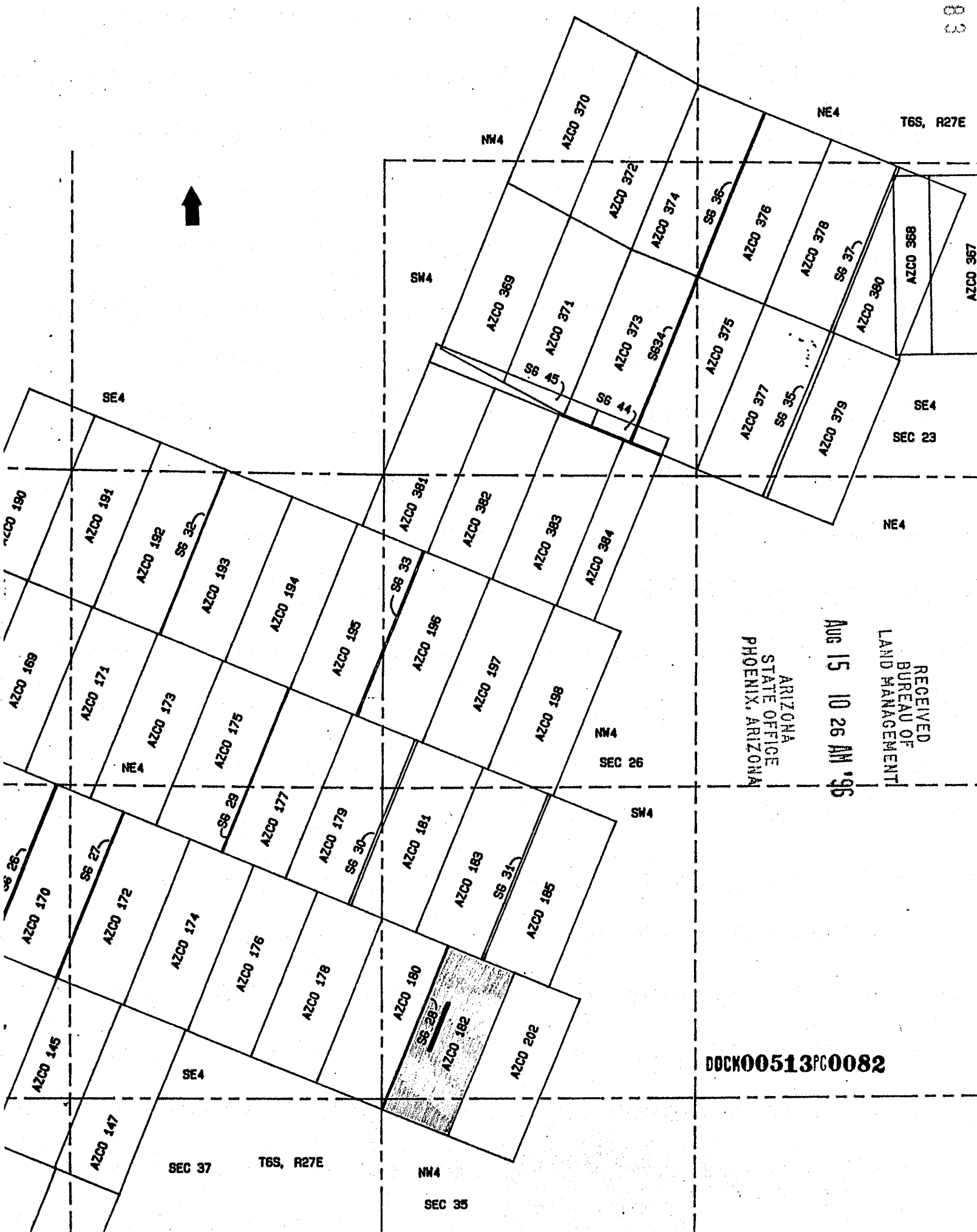
Witness [Signature]

A MC 340983

RECEIVED
BUREAU OF
LAND MANAGEMENT
Aug 15 10 26 AM '96
ARIZONA
STATE OFFICE
PHOENIX, ARIZONA

PHELPS DOGE MINING COMPANY
 AMENDED AZCO LODE CLAIMS &
 SG LODE MINING CLAIMS
 LONE STAR MINING DISTRICT
 GRAHAM COUNTY, ARIZONA
 SCALE: 1" = 1000'

AHC 340983



RECEIVED
 BUREAU OF
 LAND MANAGEMENT
 ARIZONA
 STATE OFFICE
 PHOENIX, ARIZONA
 AUG 15 10 26 AM '96

DOCK00513PG0082



STATE OF ARIZONA, County of Graham, ss Fee \$ 00 No 4452
 I hereby certify that the within instrument was filed and record. d
 request of PHelps Dodge Mining 8-13-96 11:30AM
 In Docket No. 513 Page 83-4 and indexed in NML
 Witness my hand and official seal the day and year aforesaid.
 SHIRLEY ANGLE
 COUNTY RECORDER BY Shirley Angle

ARIZONA
 NOTICE OF LOCATION
 (Lode Claim)

Notice is hereby given that Phelps Dodge Mining Company, whose mailing address is PO Box 151, Safford, AZ 85548, by its undersigned agent, makes this location of the SG 29 lode mining claim in the Lone Star Mining District, County of Graham, State of Arizona.

The general course of the claim is from north to south, and said claim is located within the NE & SE Quarter(s) of Section 27, Township 6 South, Range 27 East, Gila and Salt River Meridian, Arizona.

This Notice is posted upon a location monument on the centerline of the claim, said monument being located approximately 3167 feet SOUTH and 1346 feet WEST from the NE corner of Section 27, Township 6 South, Range 27 East, G&SRM, Arizona. This claim is 1500 feet in length, running 1474 feet in a northerly direction and 26 feet in a southerly direction from said location monument and 600 feet in width (300 feet on either side of the centerline of the claim), forming a claim in the shape of a parallelogram.

Starting at the location monument, thence S22°W 25 feet to the SOUTH center end of the claim, thence N68°W
5 feet to the SW corner, thence N22°E
1498 feet to the NW corner, thence S68°E
5 feet to the NORTH center end, thence S68°E
5 feet to the NE corner, thence S22°W
1498 feet to the SE corner, thence N68°W
5 feet to the SOUTH center end.

The location monument is in Section 27, Township 6 South, Range 27 East, G&SRM, Graham County, Arizona.

The undersigned claims the ground as depicted on the attached map or sketch.

This claim has been monumented in accordance with State and Federal law.

Located, dated and posted on the ground this 16 day of JULY, 1996. Time: 10:51 AM.

PHELPS DODGE CORPORATION

By David Alexander
 Agent

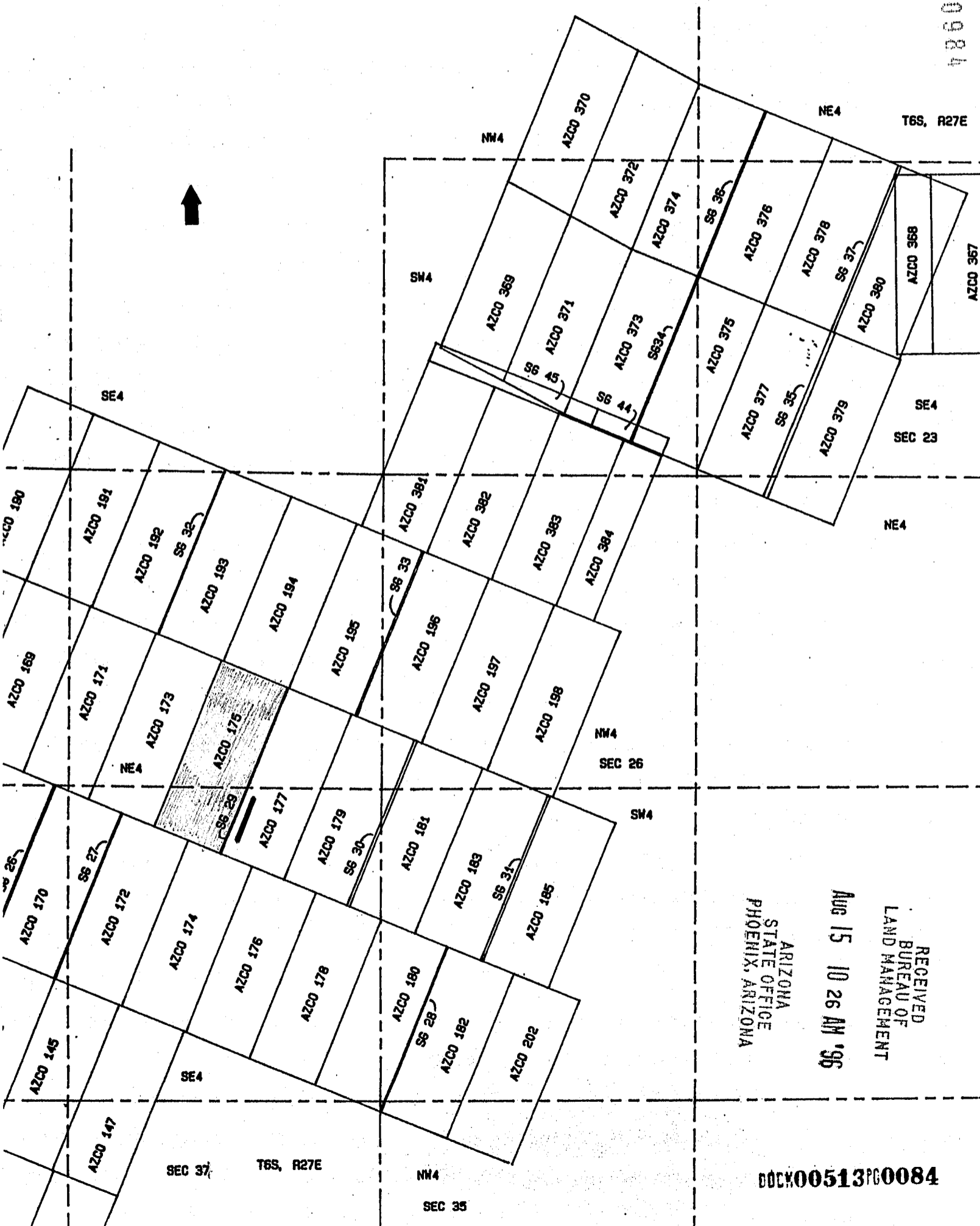
Jim W. Barrett
 Witness

RECEIVED
 BUREAU OF
 LAND MANAGEMENT
 ARIZONA
 STATE OFFICE
 PHOENIX, ARIZONA
 Aug 15 10 26 AM '96

A HC 340984

PHELPS DOGE MINING COMPANY
 AMENDED AZCO LODE CLAIMS &
 SG LODE MINING CLAIMS
 LONE STAR MINING DISTRICT
 GRAHAM COUNTY, ARIZONA
 SCALE: 1" = 1000'

A MC 340984



RECEIVED
 BUREAU OF
 LAND MANAGEMENT
 ARIZONA
 STATE OFFICE
 PHOENIX, ARIZONA
 Aug 15 10 26 AM '96

DOC#00513PG0084



STATE OF ARIZONA, County of Graham, ss Fee \$ _____

I hereby certify that the _____ instrument was filed and recorded at request of PHELPS DODGE MINING

In Docket No. 513 Page 85-6 and indexed in NML

ARIZONA
NOTICE OF LOCATION
(Lode Claim)

Witness my hand and official seal the day and year aforesaid.

CURLEY ANGLE
COUNTY RECORDER BY [Signature] Deputy

Notice is hereby given that Phelps Dodge Mining Company, whose mailing address is PO Box 151, Safford, AZ 85548, by its undersigned agent, makes this location of the SG 30 lode mining claim in the Lone Star Mining District, County of Graham, State of Arizona.

The general course of the claim is from north to south, and said claim is located within the NW4SW4'S, SEC 28+THE SE Quarter(s) of Section 27, Township 6 South, Range 27 East, Gila and Salt River Meridian, Arizona.

This Notice is posted upon a location monument on the centerline of the claim, said monument being located approximately 3601 feet SOUTH and 271 feet WEST from the NE corner of Section 27, Township 6 South, Range 27 East, G&SRM, Arizona. This claim is 1500 feet in length, running 1474 feet in a northerly direction and 26 feet in a southerly direction from said location monument and 600 feet in width (300 feet on either side of the centerline of the claim), forming a claim in the shape of a parallelogram.

Starting at the location monument, thence <u>S22°W 25</u>
<u>12</u> feet to the <u>SOUTH</u> center end of the claim, thence <u>N68°W</u>
<u>1498</u> feet to the <u>SW</u> corner, thence <u>N22°E</u>
<u>12</u> feet to the <u>NW</u> corner, thence <u>S68°E</u>
<u>12</u> feet to the <u>NORTH</u> center end, thence <u>S68°E</u>
<u>1498</u> feet to the <u>NE</u> corner, thence <u>S22°W</u>
<u>12</u> feet to the <u>SE</u> corner, thence <u>N68°W</u>
<u>12</u> feet to the <u>SOUTH</u> center end.

The location monument is in Section 27, Township 6 South, Range 27 East, G&SRM, Graham County, Arizona.

The undersigned claims the ground as depicted on the attached map or sketch.

This claim has been monumented in accordance with State and Federal law.

Located, dated and posted on the ground this 16 day of JULY, 1996. Time: 12:21 PM.

PHELPS DODGE CORPORATION

By [Signature]
Agent

[Signature]
Witness

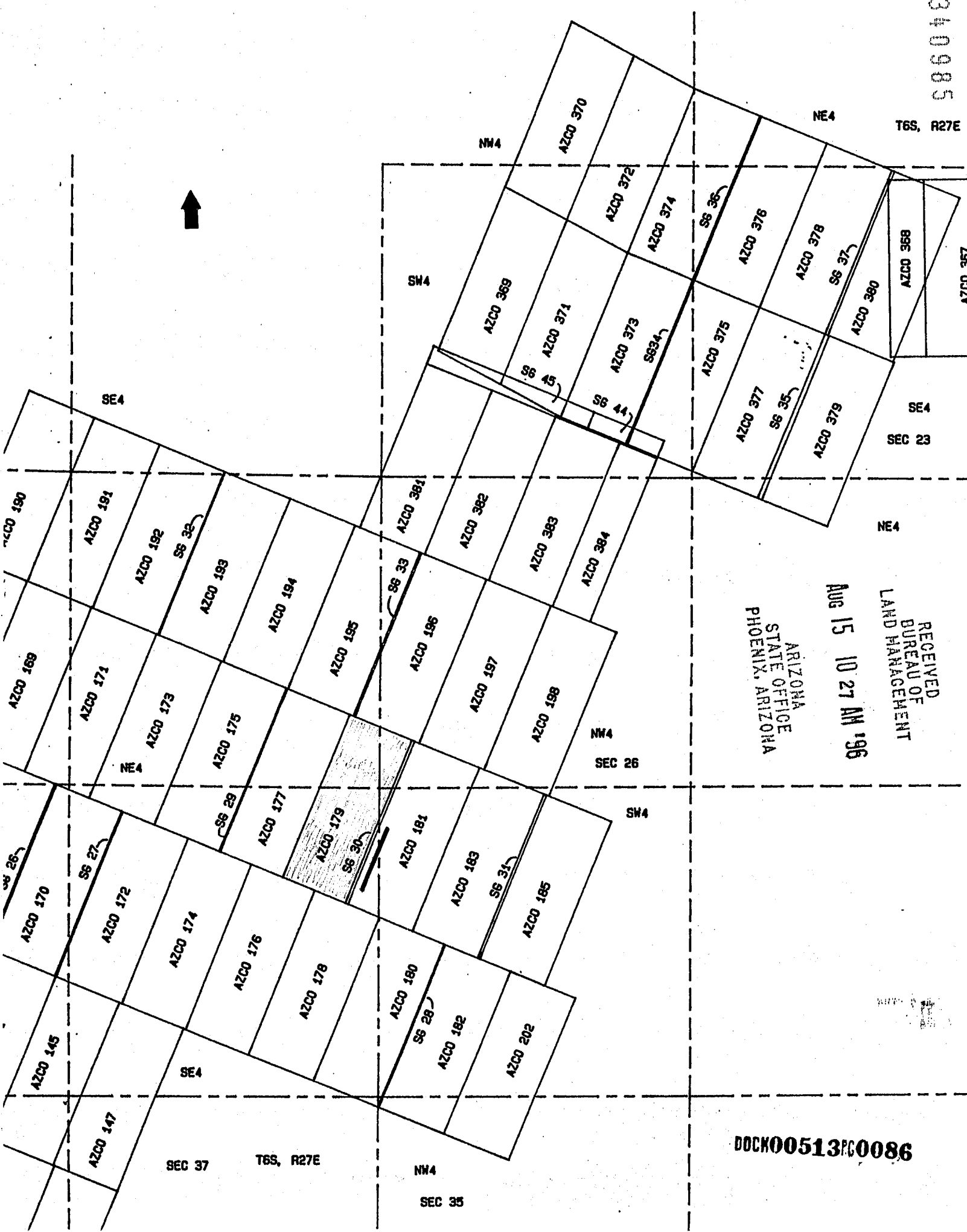
A MC 340985

RECEIVED
BUREAU OF
LAND MANAGEMENT
ARIZONA
STATE OFFICE
PHOENIX, ARIZONA
AUG 15 10 26 AM '96

DOCK00513PG0085

PHELPS DOGE MINING COMPANY
 AMENDED AZCO LODE CLAIMS &
 SG LODE MINING CLAIMS
 LONE STAR MINING DISTRICT
 GRAHAM COUNTY, ARIZONA
 SCALE: 1" = 1000'

A MC 340985



T6S, R27E

NE4

NW4

SW4

SE4

SE4
SEC 23

NE4

RECEIVED
 BUREAU OF
 LAND MANAGEMENT
 ARIZONA
 STATE OFFICE
 PHOENIX, ARIZONA
 AUG 15 10 27 AM 1966

NW4
SEC 26

SW4

SEC 37

T6S, R27E

NW4

SEC 35

DOCK00513PG0086



STATE OF ARIZONA, County of Graham, ss Fee No. _____
 I hereby certify that the within instrument was filed and recorded at
 request of PHELPS DODGE MINING 8-13-96 11:30AM
 In Docket No. 513 Page 87-88 and indexed in NML
 Witness my hand and official seal the day and year aforesaid.
 SHIRLEY ANGLE
 COUNTY RECORDER BY Shirley Angle Deputy

ARIZONA
 NOTICE OF LOCATION
 (Lode Claim)

Notice is hereby given that Phelps Dodge Mining Company, whose mailing address is PO Box 151, Safford, AZ 85548, by its undersigned agent, makes this location of the SG 31 lode mining claim in the Lone Star Mining District, County of Graham, State of Arizona.

The general course of the claim is from north to south, and said claim is located within the SW Quarter(s) of Section 26, Township 6 South, Range 27 East, Gila and Salt River Meridian, Arizona.

This Notice is posted upon a location monument on the centerline of the claim, said monument being located approximately 4055 feet SOUTH and 854 feet EAST from the SW corner of Section 26, Township 6 South, Range 27 East, G&SRM, Arizona. This claim is 1500 feet in length, running 1474 feet in a northerly direction and 26 feet in a southerly direction from said location monument and 600 feet in width (300 feet on either side of the centerline of the claim), forming a claim in the shape of a parallelogram.

Starting at the location monument, thence <u>S22°W 25</u>	feet to the <u>SOUTH</u> center end of the claim, thence <u>N68°W</u>
<u>11</u>	feet to the <u>SW</u> corner, thence <u>N22°E</u>
<u>1498</u>	feet to the <u>NW</u> corner, thence <u>S68°E</u>
<u>11</u>	feet to the <u>NORTH</u> center end, thence <u>S68°E</u>
<u>11</u>	feet to the <u>NE</u> corner, thence <u>S22°W</u>
<u>1498</u>	feet to the <u>SE</u> corner, thence <u>N68°W</u>
<u>11</u>	feet to the <u>SOUTH</u> center end.

The location monument is in Section 26, Township 6 South, Range 27 East, G&SRM, Graham County, Arizona.

The undersigned claims the ground as depicted on the attached map or sketch.

This claim has been monumented in accordance with State and Federal law.

Located, dated and posted on the ground this 16 day of JULY, 1996. Time: 1:28 PM.

PHELPS DODGE CORPORATION

By David Liljander
 Agent

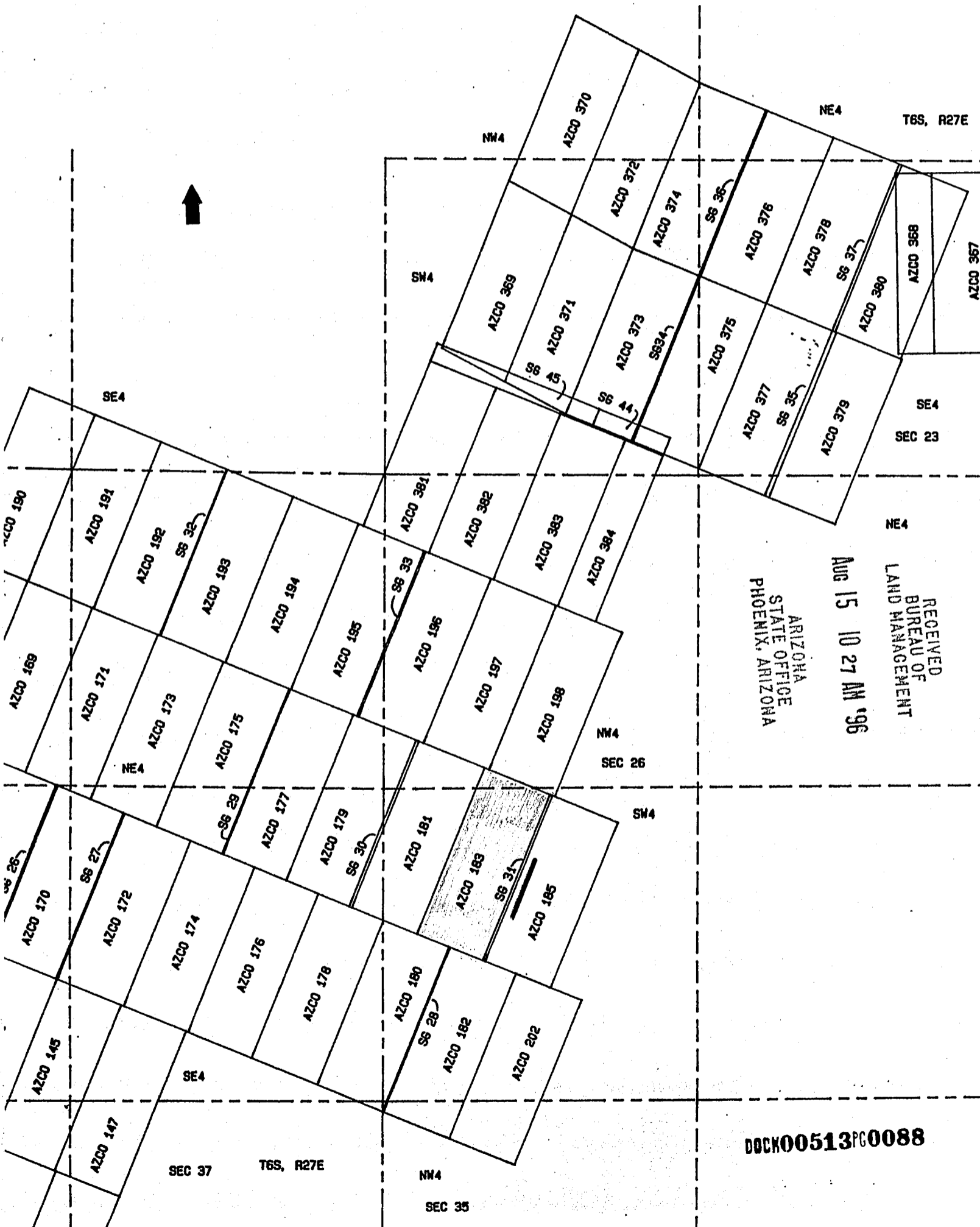
Witness Jim W. Gault

A MC 340986

RECEIVED
 BUREAU OF
 LAND MANAGEMENT
 ARIZONA
 STATE OFFICE
 PHOENIX, ARIZONA
 AUG 15 10 27 AM '96

PHELPS DOGE MINING COMPANY
 AMENDED AZCO LODE CLAIMS &
 SG LODE MINING CLAIMS
 LONE STAR MINING DISTRICT
 GRAHAM COUNTY, ARIZONA
 SCALE: 1" = 1000'

A HC 340986



RECEIVED
 BUREAU OF
 LAND MANAGEMENT
 ARIZONA
 STATE OFFICE
 PHOENIX, ARIZONA
 Aug 15 10 27 AM '96

DOC#00513PG0088



STATE OF ARIZONA, county of Graham, ss -00 9.00 No. 4455
 I hereby certify that the within instrument was filed and record. d
 at request of PHELPS DODGE MINING 8-13-96 11:30AM
 In Docket No. 513 Page 89-90 and indexed in NML
 Witness my hand and official seal the day and year aforesaid.
 CHELSEY GILG
 COUNTY RECORDER BY [Signature] Deputy

ARIZONA
 NOTICE OF LOCATION
 (Lode Claim)

Notice is hereby given that Phelps Dodge Mining Company, whose mailing address is PO Box 151, Safford, AZ 85548, by its undersigned agent, makes this location of the SG 3Z lode mining claim in the Lone Star Mining District, County of Graham, State of Arizona.

The general course of the claim is from north to south, and said claim is located within the SE4, Sec 22 & the NE Quarter(s) of Section 27, Township 6 South, Range 27 East, Gila and Salt River Meridian, Arizona.

This Notice is posted upon a location monument on the centerline of the claim, said monument being located approximately 1334 feet SOUTH and 1881 feet WEST from the NE corner of Section 27, Township 6 South, Range 27 East, G&SRM, Arizona. This claim is 1500 feet in length, running 1474 feet in a northerly direction and 26 feet in a southerly direction from said location monument and 600 feet in width (300 feet on either side of the centerline of the claim), forming a claim in the shape of a parallelogram.

Starting at the location monument, thence <u>S22°W 25</u>
<u>4</u> feet to the <u>SOUTH</u> center end of the claim, thence <u>N68°W</u>
<u>1498</u> feet to the <u>SW</u> corner, thence <u>N22°E</u>
<u>4</u> feet to the <u>NW</u> corner, thence <u>S68°E</u>
<u>4</u> feet to the <u>NORTH</u> center end, thence <u>S68°E</u>
<u>1498</u> feet to the <u>NE</u> corner, thence <u>S22°W</u>
<u>4</u> feet to the <u>SE</u> corner, thence <u>N68°W</u>
<u>4</u> feet to the <u>SOUTH</u> center end.

The location monument is in Section 27, Township 6 South, Range 27 East, G&SRM, Graham County, Arizona.

The undersigned claims the ground as depicted on the attached map or sketch.

This claim has been monumented in accordance with State and Federal law.

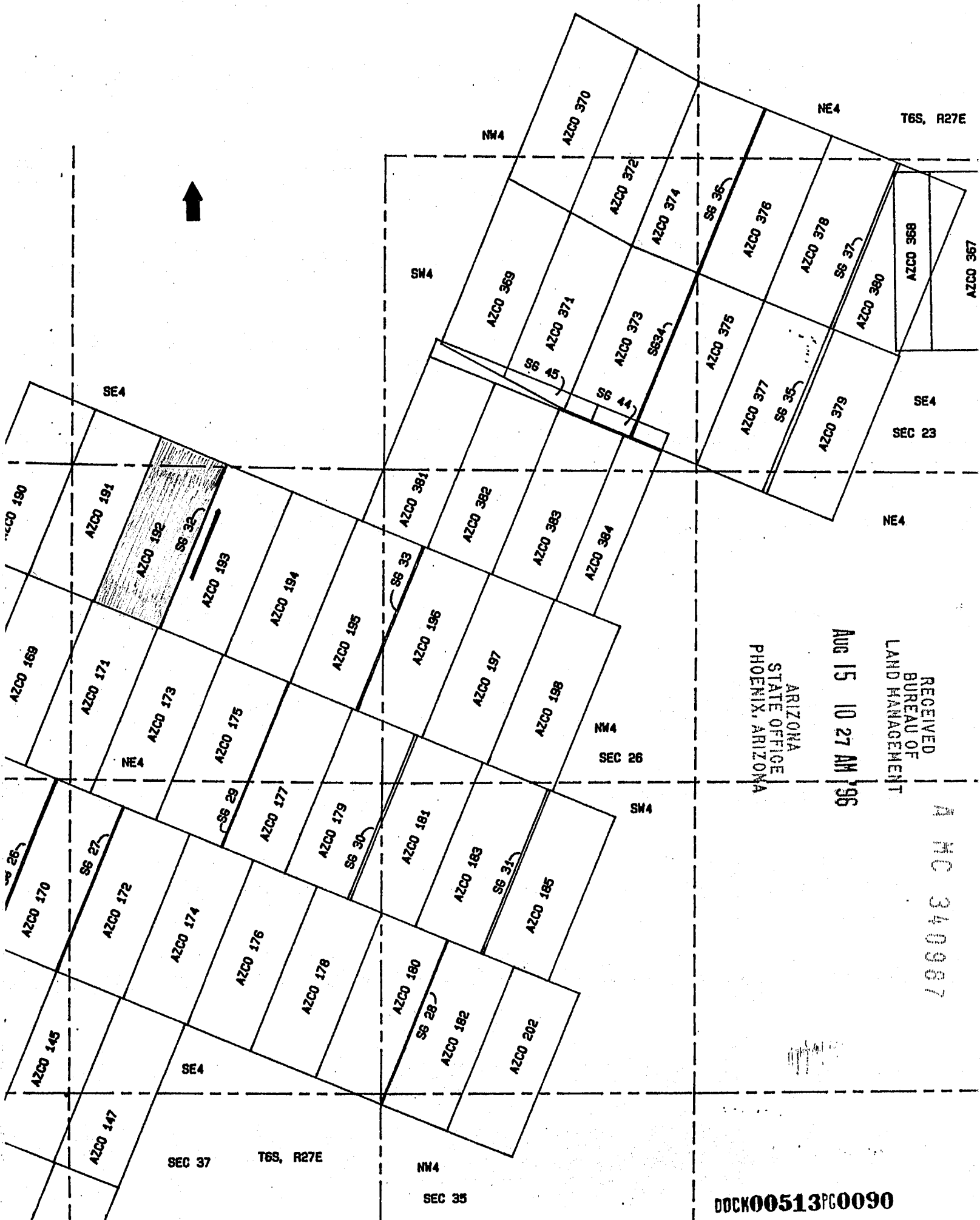
Located, dated and posted on the ground this 17 day of JULY, 1996. Time: 9:14 AM.

PHELPS DODGE CORPORATION
 By [Signature]
 Agent
 Witness [Signature]

RECEIVED
 BUREAU OF
 LAND MANAGEMENT
 ARIZONA
 STATE OFFICE
 PHOENIX, ARIZONA
 Aug 15 10 27 AM '96

A MC 340987

PHELPS DOGE MINING COMPANY
 AMENDED AZCO LODE CLAIMS &
 SG LODE MINING CLAIMS
 LONE STAR MINING DISTRICT
 GRAHAM COUNTY, ARIZONA
 SCALE: 1" = 1000'



RECEIVED
 BUREAU OF
 LAND MANAGEMENT
 ARIZONA
 STATE OFFICE
 PHOENIX, ARIZONA
 AUG 15 10 27 AM '96

A HC 340987

DOCK00513PG0090



ARIZONA, County of Graham, ss Po 9:00 4456
 hereby certify that this instrument was filed and recorded
 on request of PHELPS DODGE MINING 8-13-96 11:30AM
 in Booklet No. 513 Page 91-2 and indexed in NML
 Witness my hand and official seal the day and year aforesaid.
 COUNTY RECORDER BY Shirley Angle

ARIZONA
 NOTICE OF LOCATION
 (Lode Claim)

Notice is hereby given that Phelps Dodge Mining Company, whose mailing address is PO Box 151, Safford, AZ 85548, by its undersigned agent, makes this location of the SG 33 lode mining claim in the Lone Star Mining District, County of Graham, State of Arizona.

The general course of the claim is from north to south, and said claim is located within the NW 1/4 SEC 26 & The NE Quarter(s) of Section 27, Township 6 South, Range 27 East, Gila and Salt River Meridian, Arizona.

This Notice is posted upon a location monument on the centerline of the claim, said monument being located approximately 2008 feet SOUTH and 214 feet WEST from the NE corner of Section 27, Township 6 South, Range 27 East, G&SRM, Arizona. This claim is 1500 feet in length, running 1474 feet in a northerly direction and 26 feet in a southerly direction from said location monument and 600 feet in width (300 feet on either side of the centerline of the claim), forming a claim in the shape of a parallelogram.

Starting at the location monument, thence <u>S22°W 25</u>
<u>8</u> feet to the <u>SOUTH</u> center end of the claim, thence <u>N68°W</u>
<u>1498</u> feet to the <u>SW</u> corner, thence <u>N22°E</u>
<u>8</u> feet to the <u>NW</u> corner, thence <u>S68°E</u>
<u>8</u> feet to the <u>NORTH</u> center end, thence <u>S68°E</u>
<u>1498</u> feet to the <u>NE</u> corner, thence <u>S22°W</u>
<u>8</u> feet to the <u>SE</u> corner, thence <u>N68°W</u>
<u>8</u> feet to the <u>SOUTH</u> center end.

The location monument is in Section 27, Township 6 South, Range 27 East, G&SRM, Graham County, Arizona.

The undersigned claims the ground as depicted on the attached map or sketch.

This claim has been monumented in accordance with State and Federal law.

Located, dated and posted on the ground this 17 day of JULY, 1996. Time: 9:55 AM.

PHELPS DODGE CORPORATION

By David Alexander
 Agent

Jim W. Smith
 Witness

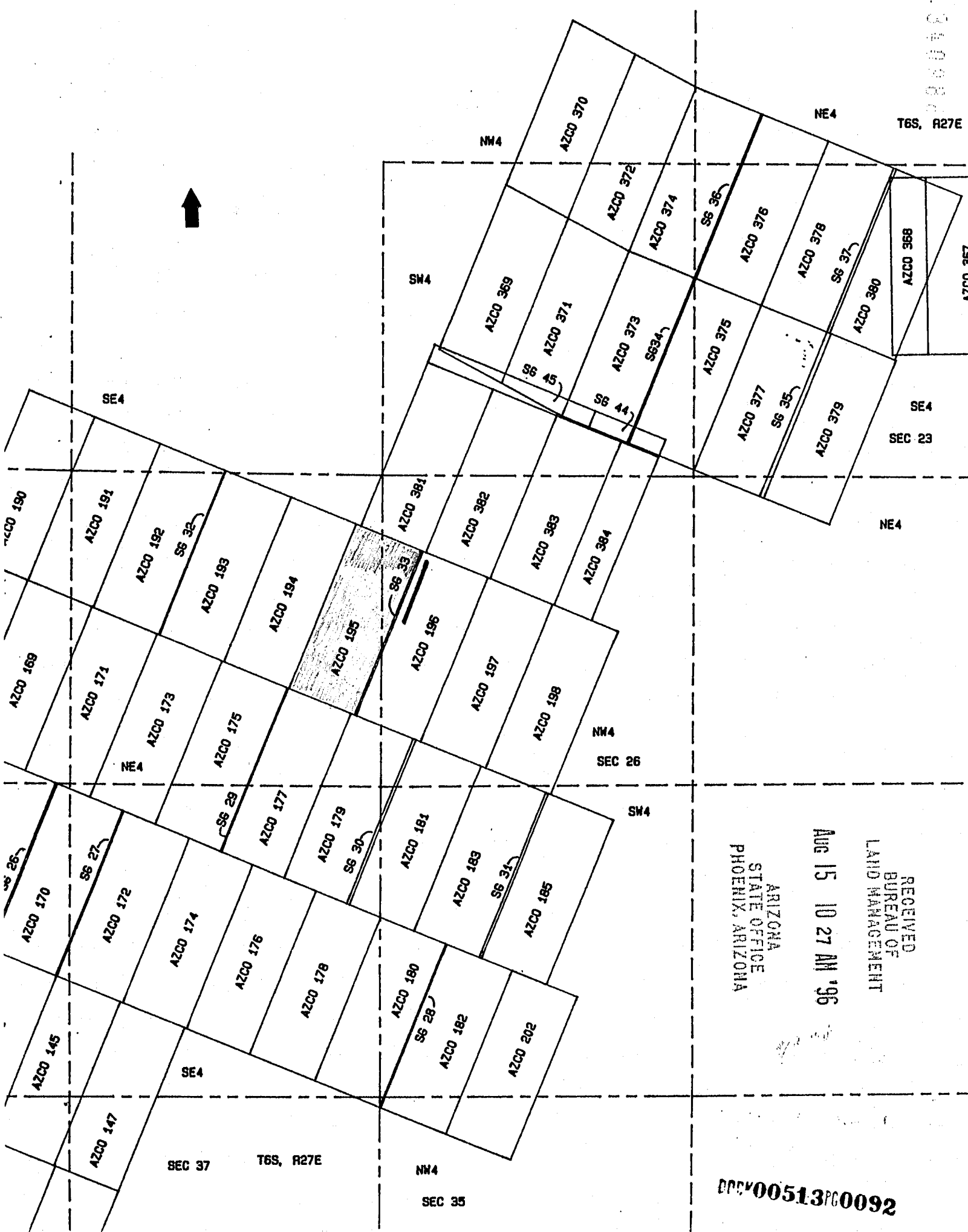
ARIZONA
 STATE OFFICE
 PHOENIX, ARIZONA

AUG 15 10 27 AM '96

RECEIVED
 BUREAU OF
 LAND MANAGEMENT

A MC 340989

PHELPS DOGE MINING COMPANY
AMENDED AZCO LODE CLAIMS &
SG LODE MINING CLAIMS
LONE STAR MINING DISTRICT
GRAHAM COUNTY, ARIZONA
SCALE: 1" = 1000'



REC-340080
T6S, R27E

RECEIVED
BUREAU OF
LAND MANAGEMENT
ARIZONA
STATE OFFICE
PHOENIX, ARIZONA

AUG 15 10 27 AM '96

00513PG0092



08-13-96 11:30AM 9.00 4457

ARIZONA, County of Graham, ss Fee \$ No. hereby certify that this instrument was filed and recorded at the request of **PHELPS DODGE MINING**

In Booklet No. 513 Page 93-4 and indexed in NML

ARIZONA
NOTICE OF LOCATION
(Lode Claim)

Witness my hand and official seal this day and year aforesaid.

RECORDED BY Shirley C. [Signature]

Notice is hereby given that Phelps Dodge Mining Company, whose mailing address is PO Box 151, Safford, AZ 85548, by its undersigned agent, makes this location of the SG 34 lode mining claim in the Lone Star Mining District, County of Graham, State of Arizona.

The general course of the claim is from north to south, and said claim is located within the SW & SE Quarter(s) of Section 23, Township 6 South, Range 27 East, Gila and Salt River Meridian, Arizona.

This Notice is posted upon a location monument on the centerline of the claim, said monument being located approximately 1654 feet NORTH and 2628 feet EAST from the SW corner of Section 23, Township 6 South, Range 27 East, G&SRM, Arizona. This claim is 1500 feet in length, running 26 feet in a northerly direction and 1474 feet in a southerly direction from said location monument and 600 feet in width (300 feet on either side of the centerline of the claim), forming a claim in the shape of a parallelogram.

Starting at the location monument, thence	<u>N22°E</u>	<u>25</u>
feet to the <u>NORTH</u> center end of the claim, thence	<u>S68°E</u>	
<u>7</u> feet to the <u>NE</u> corner, thence	<u>S22°W</u>	
<u>1498</u> feet to the <u>SE</u> corner, thence	<u>N68°W</u>	
<u>7</u> feet to the <u>SOUTH</u> center end, thence	<u>N68°W</u>	
<u>7</u> feet to the <u>SW</u> corner, thence	<u>N22°E</u>	
<u>1498</u> feet to the <u>NW</u> corner, thence	<u>S68°E</u>	
<u>7</u> feet to the <u>NORTH</u> center end.		

The location monument is in Section 23, Township 6 South, Range 27 East, G&SRM, Graham County, Arizona.

The undersigned claims the ground as depicted on the attached map or sketch.

This claim has been monumented in accordance with State and Federal law.

Located, dated and posted on the ground this 18 day of JULY, 1996. Time: 8:49 AM.

PHELPS DODGE CORPORATION

By [Signature]
Agent

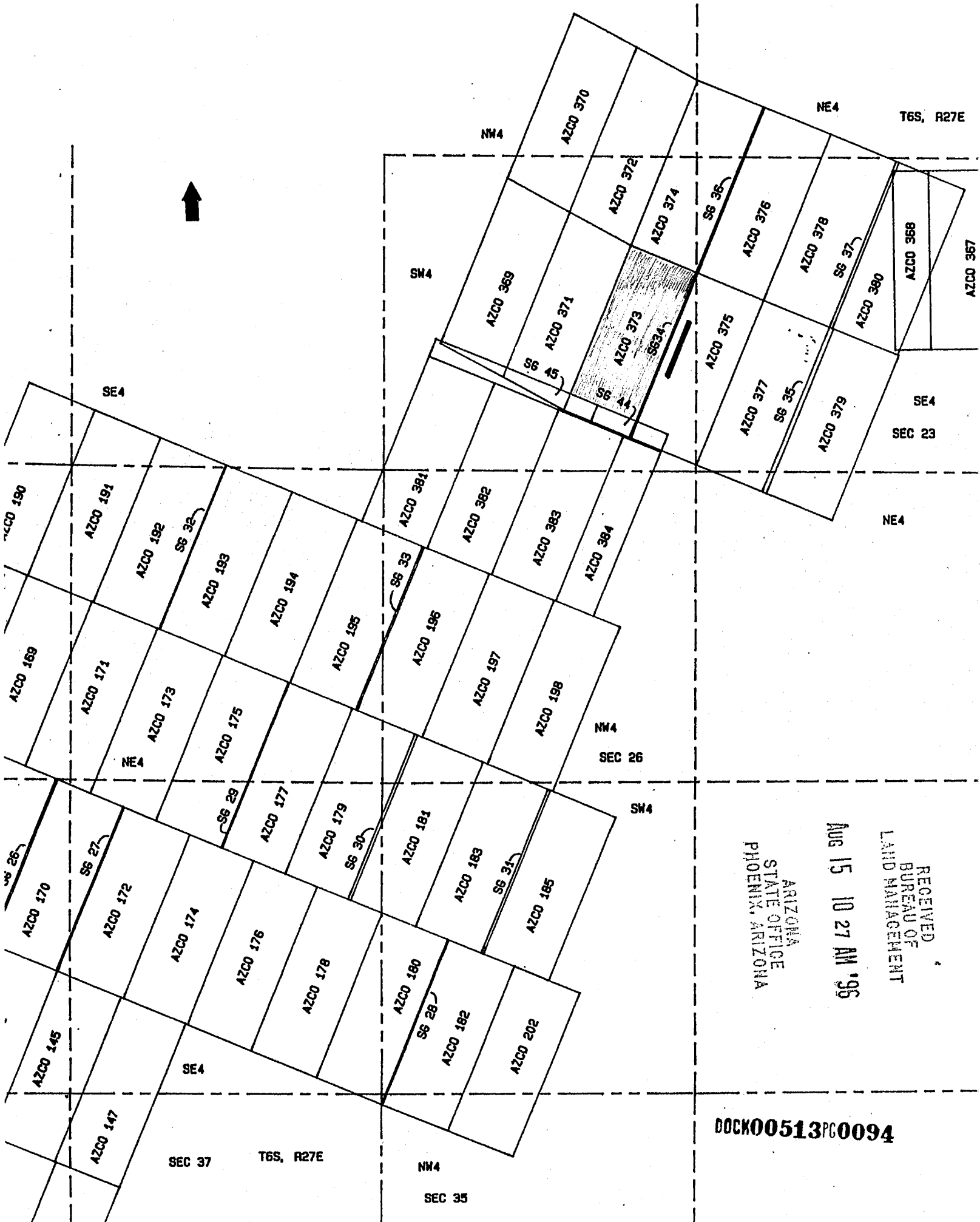
[Signature]
Witness

RECEIVED
BUREAU OF
LAND MANAGEMENT
ARIZONA
STATE OFFICE
PHOENIX, ARIZONA
Aug 15 10 27 AM '96

340989

PHELPS DOGE MINING COMPANY
 AMENDED AZCO LODE CLAIMS &
 SG LODE MINING CLAIMS
 LONE STAR MINING DISTRICT
 GRAHAM COUNTY, ARIZONA
 SCALE: 1" = 1000'

340989



RECEIVED
 BUREAU OF
 LAND MANAGEMENT
 ARIZONA
 STATE OFFICE
 PHOENIX, ARIZONA
 Aug 15 10 27 AM '95

DOCK00513PG0094



08 11 96 11:30AM 9.00 4458

Request of PHI DODGE MINING
Docket No. 513 Page 95-6 and indexed in NMI
Witness my hand and official seal the day and year aforesaid.
COUNTY RECORDER BY [Signature]

ARIZONA
NOTICE OF LOCATION
(Lode Claim)

Notice is hereby given that Phelps Dodge Mining Company, whose mailing address is PO Box 151, Safford, AZ 85548, by its undersigned agent, makes this location of the SG 35 lode mining claim in the Lone Star Mining District, County of Graham, State of Arizona.

The general course of the claim is from north to south, and said claim is located within the NE4, SEC 26, & THE SE Quarter(s) of Section 23, Township 6 South, Range 27 East, Gila and Salt River Meridian, Arizona.

This Notice is posted upon a location monument on the centerline of the claim, said monument being located approximately 1196 feet NORTH and 3761 feet EAST from the SW corner of Section 23, Township 6 South, Range 27 East, G&SRM, Arizona. This claim is 1500 feet in length, running 26 feet in a northerly direction and 1474 feet in a southerly direction from said location monument and 600 feet in width (300 feet on either side of the centerline of the claim), forming a claim in the shape of a parallelogram.

Starting at the location monument, thence <u>N22°E</u> <u>25</u>
feet to the <u>NORTH</u> center end of the claim, thence <u>S68°E</u>
<u>19</u> feet to the <u>NE</u> corner, thence <u>S22°W</u>
<u>1498</u> feet to the <u>SE</u> corner, thence <u>N68°W</u>
<u>19</u> feet to the <u>SOUTH</u> center end, thence <u>N68°W</u>
<u>19</u> feet to the <u>SW</u> corner, thence <u>N22°E</u>
<u>1498</u> feet to the <u>NW</u> corner, thence <u>S68°E</u>
<u>19</u> feet to the <u>NORTH</u> center end.

The location monument is in Section 23, Township 6 South, Range 27 East, G&SRM, Graham County, Arizona.

The undersigned claims the ground as depicted on the attached map or sketch.

This claim has been monumented in accordance with State and Federal law.

Located, dated and posted on the ground this 18 day of JULY, 1996. Time: 9:52 AM.

PHELPS DODGE CORPORATION

By [Signature]
Agent

[Signature]
Witness

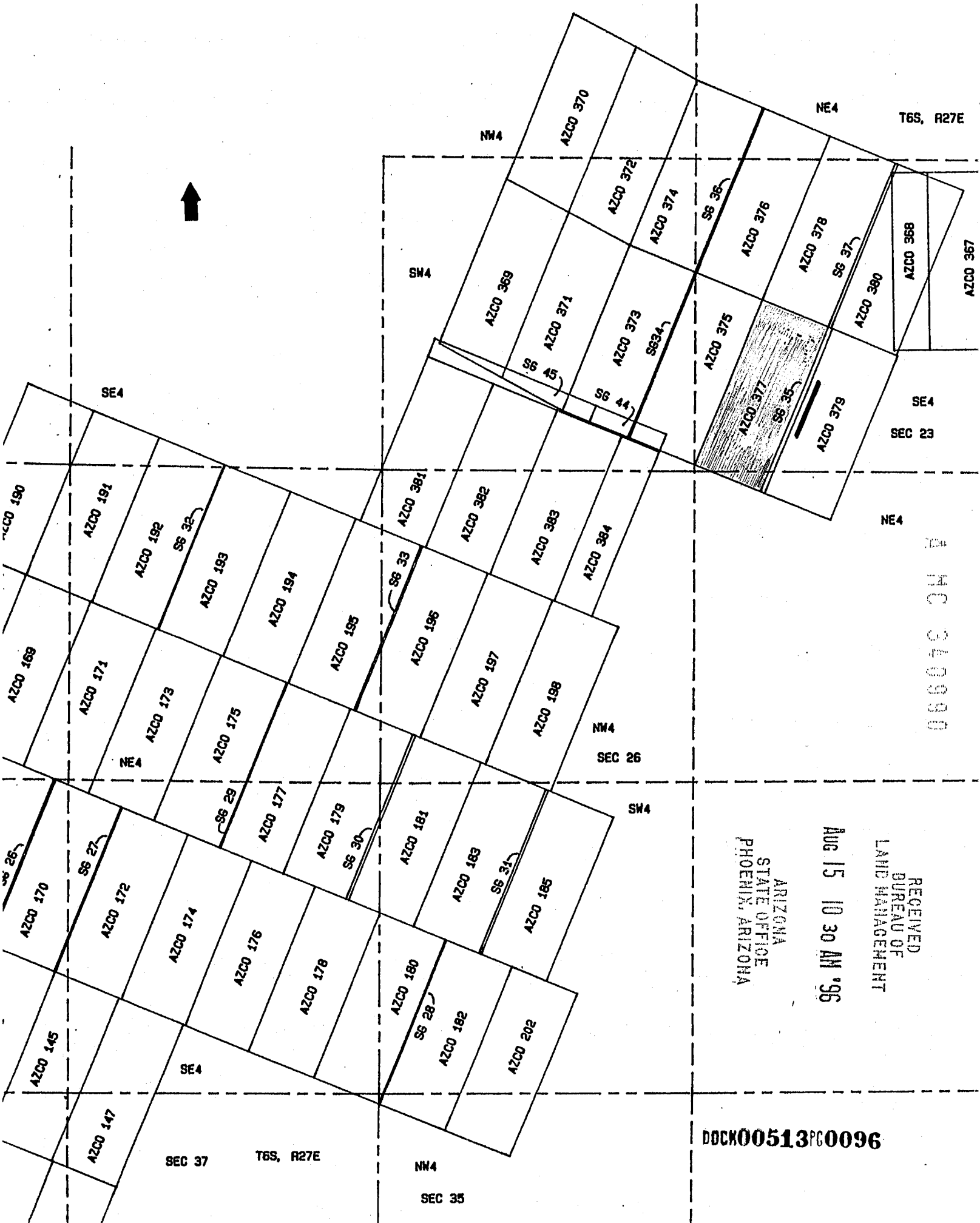
ARIZONA
STATE OFFICE
PHOENIX, ARIZONA

AUG 15 10 27 AM '96

RECEIVED
BUREAU OF
LAND MANAGEMENT

140 340990


PHELPS DOGE MINING COMPANY
 AMENDED AZCO LODE CLAIMS &
 SG LODE MINING CLAIMS
 LONE STAR MINING DISTRICT
 GRAHAM COUNTY, ARIZONA
 SCALE: 1" = 1000'



RECEIVED
 BUREAU OF
 LAND MANAGEMENT
 ARIZONA
 STATE OFFICE
 PHOENIX, ARIZONA
 AUG 15 10 30 AM '96

A HC 340990

DCK00513PG0096



I hereby certify that the within instrument was filed and recorded at the request of PHELPS DODGE MINING 08-13-96 11:30AM
 In Docket No. 3 Page 97-8 and Indexed in NML
 Witness my hand and official seal the day and year aforesaid.
 SHIRLEY ANGLE
 COUNTY RECORDER BY [Signature]

ARIZONA
 NOTICE OF LOCATION
 (Lode Claim)

Notice is hereby given that Phelps Dodge Mining Company, whose mailing address is PO Box 151, Safford, AZ 85548, by its undersigned agent, makes this location of the SG 36 lode mining claim in the Lone Star Mining District, County of Graham, State of Arizona.

The general course of the claim is from north to south, and said claim is located within the NE, SE & SW Quarter(s) of Section 23, Township 6 South, Range 27 East, Gila and Salt River Meridian, Arizona.

This Notice is posted upon a location monument on the centerline of the claim, said monument being located approximately 1700 feet NORTH and 2646 feet EAST from the SW corner of Section 23, Township 6 South, Range 27 East, G&SRM, Arizona. This claim is 1500 feet in length, running 1474 feet in a northerly direction and 26 feet in a southerly direction from said location monument and 600 feet in width (300 feet on either side of the centerline of the claim), forming a claim in the shape of a parallelogram.

Starting at the location monument, thence <u>S22°W 25</u>
<u>7</u> feet to the <u>SOUTH</u> center end of the claim, thence <u>N68°W</u>
<u>1498</u> feet to the <u>SW</u> corner, thence <u>N22°E</u>
<u>7</u> feet to the <u>NW</u> corner, thence <u>S68°E</u>
<u>7</u> feet to the <u>NORTH</u> center end, thence <u>S68°E</u>
<u>7</u> feet to the <u>NE</u> corner, thence <u>S22°W</u>
<u>1498</u> feet to the <u>SE</u> corner, thence <u>N68°W</u>
<u>7</u> feet to the <u>SOUTH</u> center end.

The location monument is in Section 23, Township 6 South, Range 27 East, G&SRM, Graham County, Arizona.

The undersigned claims the ground as depicted on the attached map or sketch.

This claim has been monumented in accordance with State and Federal law.

Located, dated and posted on the ground this 18 day of JULY, 1996. Time: 8:55 AM.

PHELPS DODGE CORPORATION

By [Signature]
 Agent

[Signature]
 Witness

1
 MC
 340991

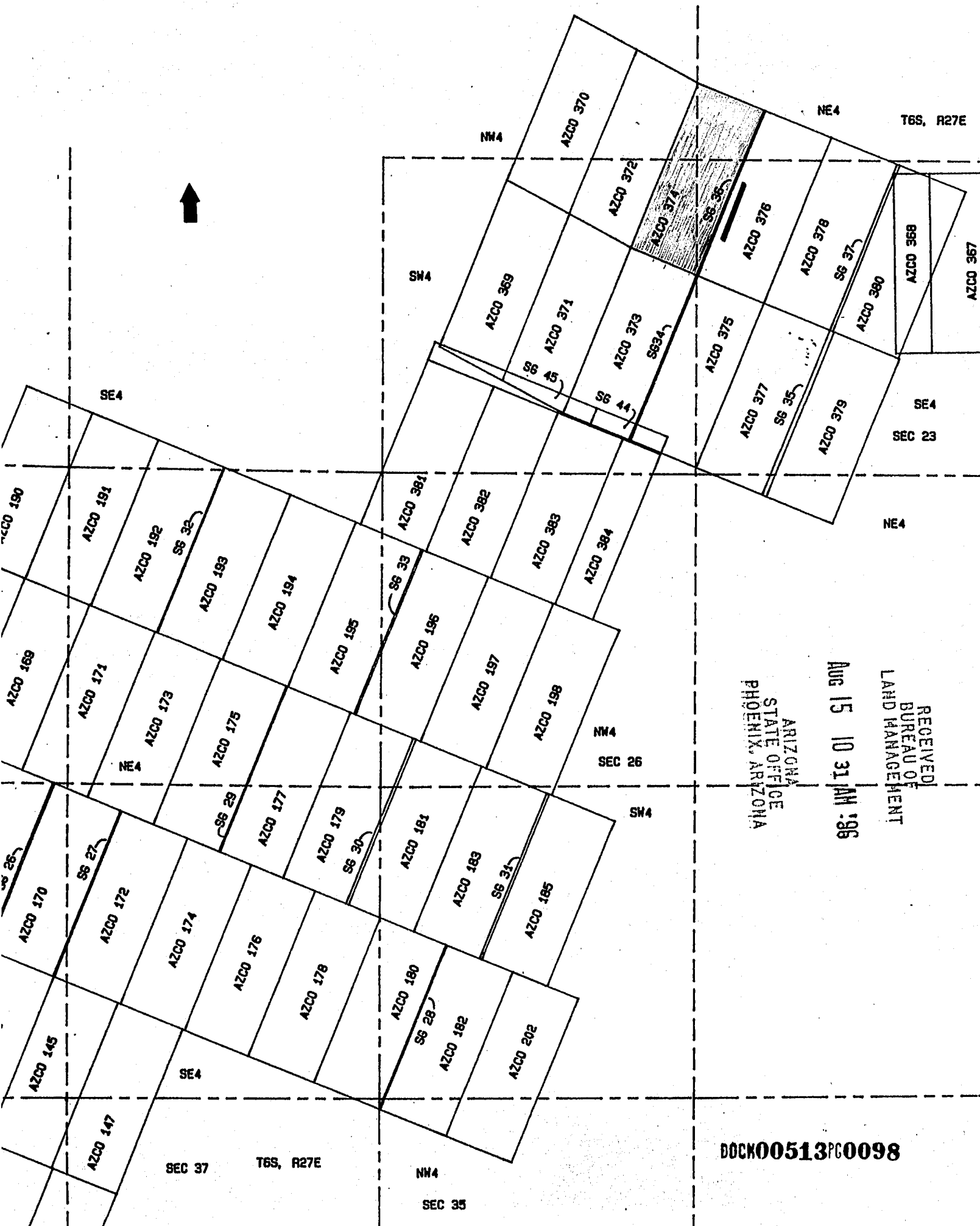
ARIZONA
 STATE OFFICE
 PHOENIX, ARIZONA

AUG 15 10 30 AM '96

RECEIVED
 BUREAU OF
 LAND MANAGEMENT

PHELPS DOGE MINING COMPANY
 AMENDED AZCO LODE CLAIMS &
 SG LODE MINING CLAIMS
 LONE STAR MINING DISTRICT
 GRAHAM COUNTY, ARIZONA
 SCALE: 1" = 1000'

A MC 340991



RECEIVED
 BUREAU OF
 LAND MANAGEMENT
 ARIZONA
 STATE OFFICE
 PHOENIX, ARIZONA
 AUG 15 10 31 AM '96

DOCK00513PG0098



STATE OF ARIZONA County of Graham, ss Fee \$ No. I hereby certify that this instrument was filed and recorded at request of PHELPS DODGE MINING In Docket No. 513 Page 99-100 and Indexed in NML Witness my hand and official seal the day and year aforesaid. SHIRLEY ANGLE COUNTY RECORDER

ARIZONA NOTICE OF LOCATION (Lode Claim)

Notice is hereby given that Phelps Dodge Mining Company, whose mailing address is PO Box 151, Safford, AZ 85548, by its undersigned agent, makes this location of the SG 37 lode mining claim in the Lone Star Mining District, County of Graham, State of Arizona.

The general course of the claim is from north to south, and said claim is located within the SE Quarter(s) of Section 23, Township 6 South, Range 27 East, Gila and Salt River Meridian, Arizona.

This Notice is posted upon a location monument on the centerline of the claim, said monument being located approximately 1245 feet NORTH and 3774 feet EAST from the SW corner of Section 23, Township 6 South, Range 27 East, G&SRM, Arizona. This claim is 1500 feet in length, running 1474 feet in a northerly direction and 26 feet in a southerly direction from said location monument and 600 feet in width (300 feet on either side of the centerline of the claim), forming a claim in the shape of a parallelogram.

Starting at the location monument, thence S22°W 25 feet to the SOUTH center end of the claim, thence N68°W 13 feet to the SW corner, thence N22°E 1498 feet to the NW corner, thence S68°E 13 feet to the NORTH center end, thence S68°E 13 feet to the NE corner, thence S22°W 1498 feet to the SE corner, thence N68°W 13 feet to the SOUTH center end.

The location monument is in Section 23, Township 6 South, Range 27 East, G&SRM, Graham County, Arizona.

The undersigned claims the ground as depicted on the attached map or sketch.

This claim has been monumented in accordance with State and Federal law.

Located, dated and posted on the ground this 18 day of JULY, 1996. Time: 9:58 AM.

PHELPS DODGE CORPORATION

By David Alexander Agent

Witness Jim W. Smith

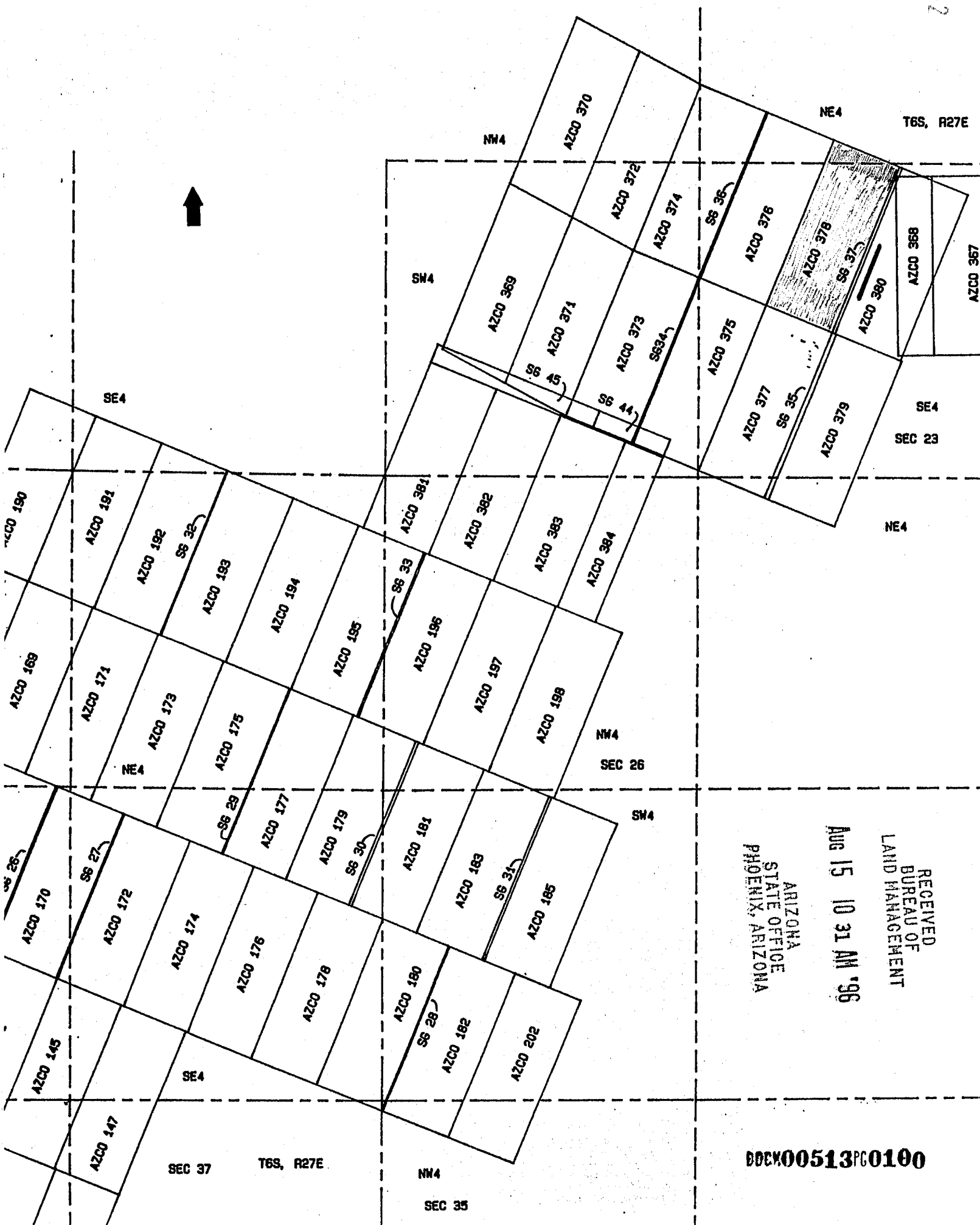
A MC 340992

A MC 340991 YMS

RECEIVED BUREAU OF LAND MANAGEMENT ARIZONA STATE OFFICE PHOENIX, ARIZONA AUG 15 10 31 AM '96

PHELPS DOGE MINING COMPANY
 AMENDED AZCO LODE CLAIMS &
 SG LODE MINING CLAIMS
 LONE STAR MINING DISTRICT
 GRAHAM COUNTY, ARIZONA
 SCALE: 1" = 1000'

NC 340992



RECEIVED
 BUREAU OF
 LAND MANAGEMENT
 ARIZONA
 STATE OFFICE
 PHOENIX, ARIZONA
 AUG 15 10 31 AM '96

DOCX00513PG0100



ARIZONA, County of Graham, ss Fee \$ No. I hereby certify that within instrument was filed and recorded at request of PHELPS DODGE MINING In Docket No. 513 Page 101-2 and indexed in NML. Witness my hand and official seal the day and year aforesaid. SHIRLEY ANGLE COUNTY RECORDER BY Shirley Angle

ARIZONA NOTICE OF LOCATION (Lode Claim)

Notice is hereby given that Phelps Dodge Mining Company, whose mailing address is PO Box 151, Safford, AZ 85548, by its undersigned agent, makes this location of the SG 38 lode mining claim in the Lone Star Mining District, County of Graham, State of Arizona.

The general course of the claim is from north to south, and said claim is located within the sec 4, sec 21, & the NE Quarter(s) of Section 28, Township 6 South, Range 27 East, Gila and Salt River Meridian, Arizona.

This Notice is posted upon a location monument on the centerline of the claim, said monument being located approximately 238 feet SOUTH and 2304 feet WEST from the NE corner of Section 28, Township 6 South, Range 27 East, G&SRM, Arizona. This claim is 1500 feet in length, running 1474 feet in a northerly direction and 26 feet in a southerly direction from said location monument and 600 feet in width (300 feet on either side of the centerline of the claim), forming a claim in the shape of a parallelogram.

Starting at the location monument, thence S22°W 25 feet to the SOUTH center end of the claim, thence N68°W 151 feet to the SW corner, thence N22°E 1498 feet to the NW corner, thence S68°E 151 feet to the NORTH center end, thence S68°E 151 feet to the NE corner, thence S22°W 1498 feet to the SE corner, thence N68°W 151 feet to the SOUTH center end.

The location monument is in Section 28, Township 6 South, Range 27 East, G&SRM, Graham County, Arizona.

The undersigned claims the ground as depicted on the attached map or sketch.

This claim has been monumented in accordance with State and Federal law.

Located, dated and posted on the ground this 22 day of JULY, 1996. Time: 9:07 AM.

PHELPS DODGE CORPORATION By David DeHaven Agent Witness Jim W. Smith

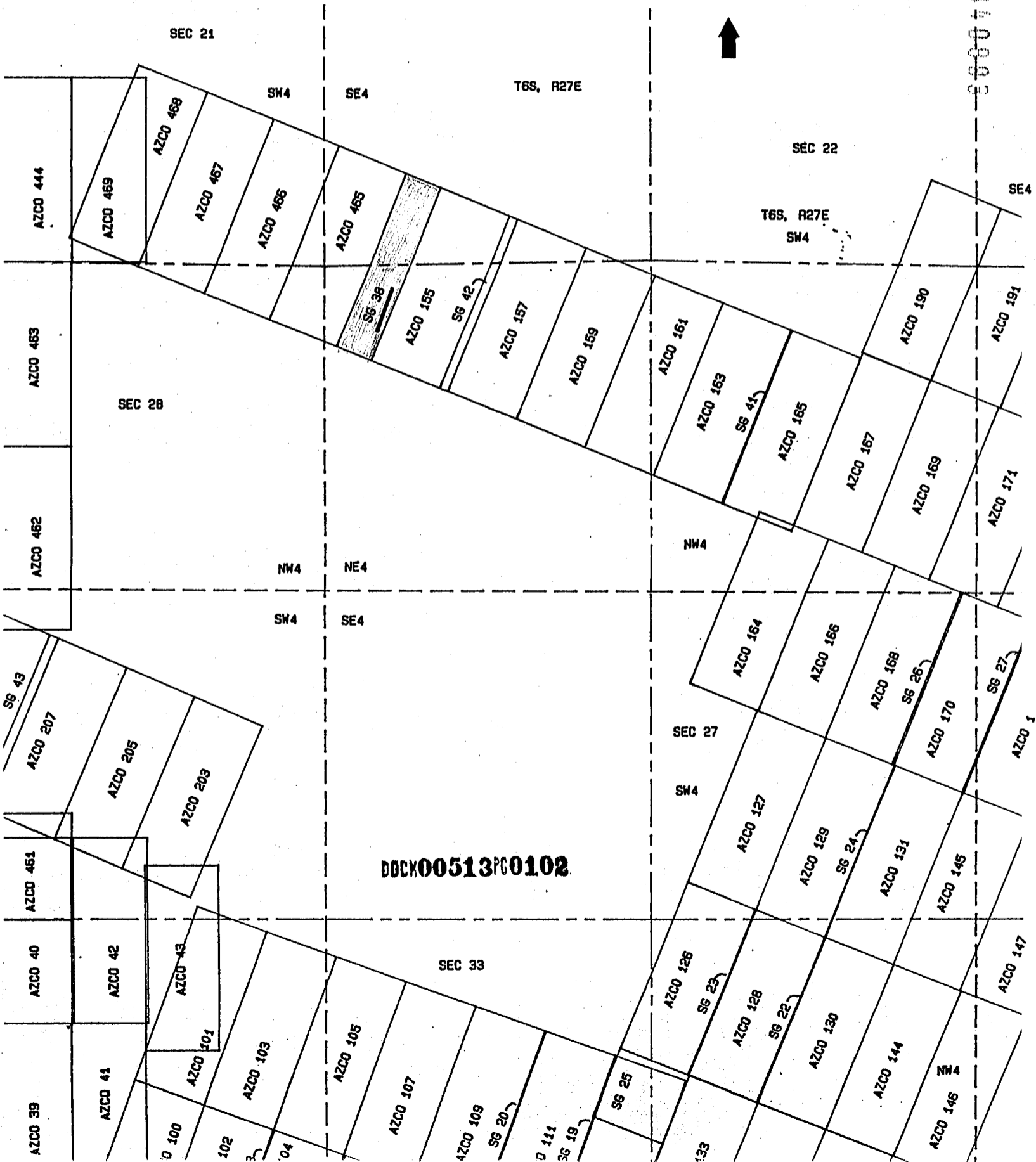
RECEIVED BUREAU OF LAND MANAGEMENT ARIZONA STATE OFFICE PHOENIX, ARIZONA Aug 15 10 31 AM '96

MC 340993

RECEIVED
BUREAU OF
LAND MANAGEMENT
AUG 15 10 31 AM '96
ARIZONA
STATE OFFICE
PHOENIX, ARIZONA

PHELPS DOGE MINING COMPANY
AMENDED AZCO LODE CLAIMS &
SG LODE MINING CLAIMS
LONE STAR MINING DISTRICT
GRAHAM COUNTY, ARIZONA
SCALE: 1" = 1000'

HC 340003





08-13-96 11:30AM 9.00 4462

STATE OF ARIZONA County of Graham, ss Foe \$ No.

I hereby certify that the within instrument was filed and recorded at request of PHELPS DODGE MINING

In Docket No. 513 Page 103-4 and Indexed in NML

Witness my hand and official seal the day and year aforesaid.

SHIRLEY ANGLE

COUNTY RECORDER BY Shirley Angle Deputy

ARIZONA NOTICE OF LOCATION (Lode Claim)

Notice is hereby given that Phelps Dodge Mining Company, whose mailing address is PO Box 151, Safford, AZ 85548, by its undersigned agent, makes this location of the SG 39 lode mining claim in the Lone Star Mining District, County of Graham, State of Arizona.

The general course of the claim is from north to south, and said claim is located within the SW Quarter(s) of Section 24, Township 6 South, Range 27 East, Gila and Salt River Meridian, Arizona.

This Notice is posted upon a location monument on the centerline of the claim, said monument being located approximately 1110 feet NORTH and 2299 feet EAST from the SW corner of Section 24, Township 6 South, Range 27 East, G&SRM, Arizona. This claim is 1500 feet in length, running 1474 feet in a northerly direction and 26 feet in a southerly direction from said location monument and 600 feet in width (300 feet on either side of the centerline of the claim), forming a claim in the shape of a parallelogram.

Starting at the location monument, thence <u>S1°E 25</u>	feet to the <u>SOUTH</u> center end of the claim, thence <u>S89°W</u>
<u>9</u>	feet to the <u>SW</u> corner, thence <u>N1°W</u>
<u>1498</u>	feet to the <u>NW</u> corner, thence <u>N89°E</u>
<u>9</u>	feet to the <u>NORTH</u> center end, thence <u>N89°E</u>
<u>9</u>	feet to the <u>NE</u> corner, thence <u>S1°E</u>
<u>1498</u>	feet to the <u>SE</u> corner, thence <u>S89°W</u>
<u>9</u>	feet to the <u>SOUTH</u> center end.

The location monument is in Section 24, Township 6 South, Range 27 East, G&SRM, Graham County, Arizona.

The undersigned claims the ground as depicted on the attached map or sketch.

This claim has been monumented in accordance with State and Federal law.

Located, dated and posted on the ground this 25 day of JULY, 1996. Time: 10:54 AM.

PHELPS DODGE CORPORATION

By David [Signature]
Agent

[Signature]
Witness

A HC 340994

ARIZONA STATE OFFICE PHOENIX, ARIZONA

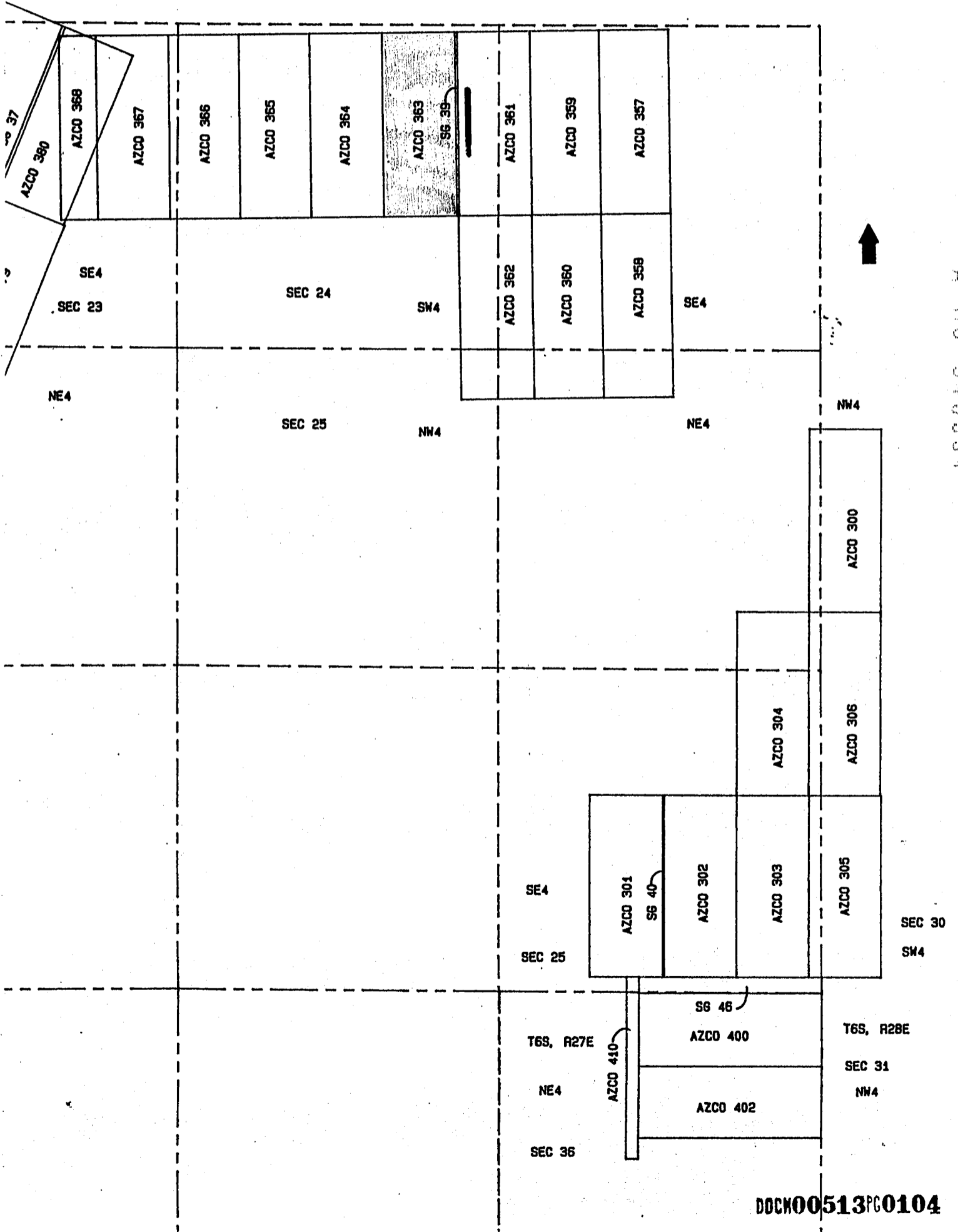
AUG 15 10 31 AM '96

RECEIVED BUREAU OF LAND MANAGEMENT

PHELPS DOGE MINING COMPANY
 AMENDED AZCO LODE CLAIMS &
 SG LODE MINING CLAIMS
 LONE STAR MINING DISTRICT
 GRAHAM COUNTY, ARIZONA
 SCALE: 1" = 1000'

RECEIVED
 BUREAU OF
 LAND MANAGEMENT
 AUG 15 10 31 AM '96
 ARIZONA
 STATE OFFICE
 PHOENIX, ARIZONA

T6S, R27E





08-13-96 11:30AM 9.00 4463

STATE OF ARIZONA, County of Graham, ss Fee \$ No.

I hereby certify that the within instrument was filed and recorded at request of PHELPS DODGE MINING

In Docket No. 513 Page 105-6 and Indexed in NML

Witness my hand and official seal the day and year aforesaid.

SHIRLEY ANGLE
COUNTY RECORDER BY Shirley Angle

ARIZONA
NOTICE OF LOCATION
(Lode Claim)

Notice is hereby given that Phelps Dodge Mining Company, whose mailing address is PO Box 151, Safford, AZ 85548, by its undersigned agent, makes this location of the SG 40 lode mining claim in the Lone Star Mining District, County of Graham, State of Arizona.

The general course of the claim is from north to south, and said claim is located within the SE Quarter(s) of Section 25, Township 6 South, Range 27 East, Gila and Salt River Meridian, Arizona.

This Notice is posted upon a location monument on the centerline of the claim, said monument being located approximately 1602 feet NORTH and 1296 feet WEST from the SE corner of Section 25, Township 6 South, Range 27 East, G&SRM, Arizona. This claim is 1500 feet in length, running 26 feet in a northerly direction and 1474 feet in a southerly direction from said location monument and 600 feet in width (300 feet on either side of the centerline of the claim), forming a claim in the shape of a parallelogram.

Starting at the location monument, thence <u>NORTH 25</u>
feet to the <u>NORTH</u> center end of the claim, thence <u>EAST</u>
<u>6</u> feet to the <u>NE</u> corner, thence <u>SOUTH</u>
<u>1498</u> feet to the <u>SE</u> corner, thence <u>WEST</u>
<u>6</u> feet to the <u>SOUTH</u> center end, thence <u>WEST</u>
<u>6</u> feet to the <u>SW</u> corner, thence <u>NORTH</u>
<u>1498</u> feet to the <u>NW</u> corner, thence <u>EAST</u>
<u>6</u> feet to the <u>NORTH</u> center end.

The location monument is in Section 25, Township 6 South, Range 27 East, G&SRM, Graham County, Arizona.

The undersigned claims the ground as depicted on the attached map or sketch.

This claim has been monumented in accordance with State and Federal law.

Located, dated and posted on the ground this 24 day of JULY, 1996. Time: 9:03 AM.

PHELPS DODGE CORPORATION

By David DeFauver
Agent

Jim W. Barrett
Witness

7 MC 340995

ARIZONA
STATE OFFICE
PHOENIX, ARIZONA

AUG 15 10 31 AM '96

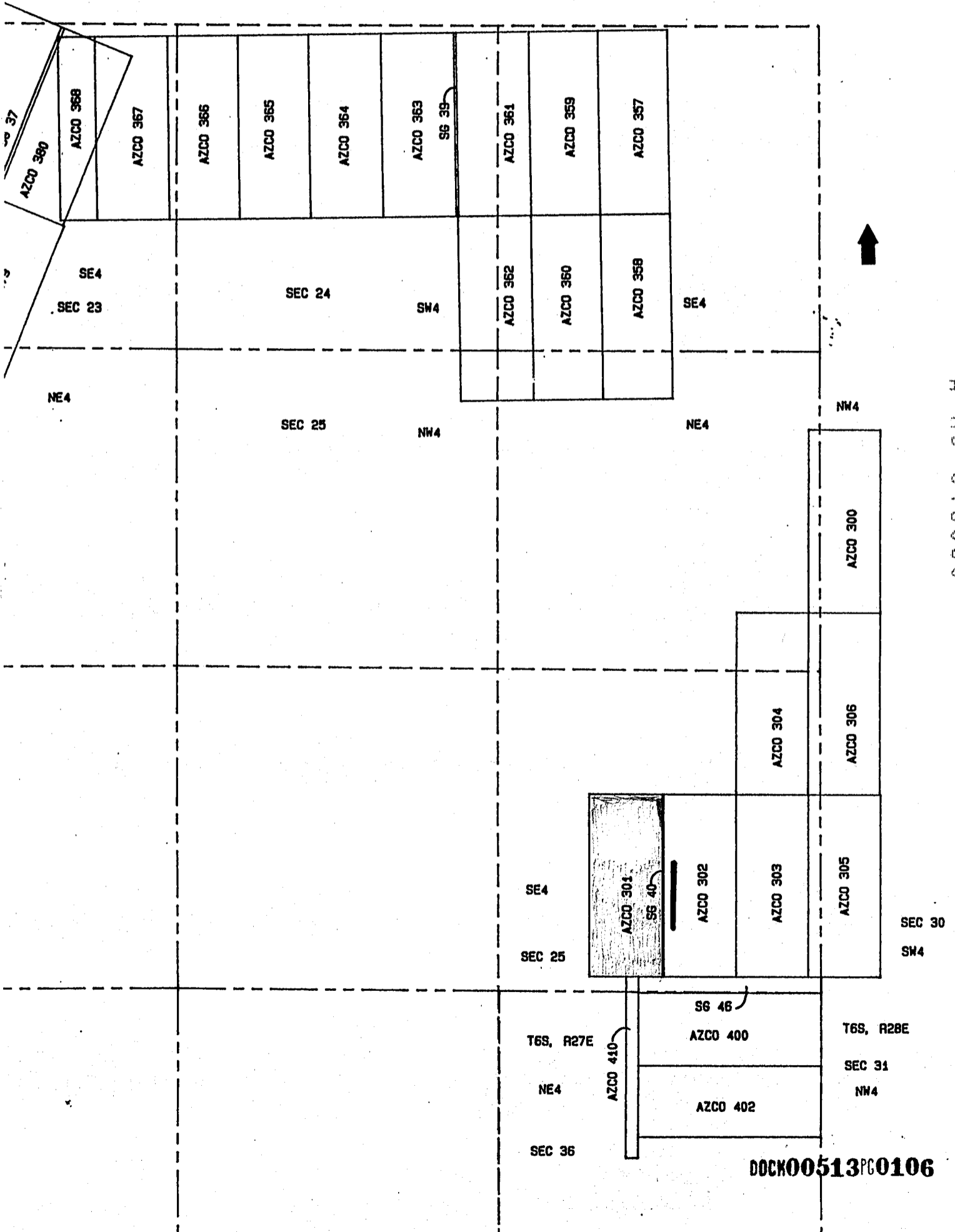
RECEIVED
BUREAU OF
LAND MANAGEMENT

DOCK00513PG0105


PHELPS DOGE MINING COMPANY
 AMENDED AZCO LODE CLAIMS &
 SG LODE MINING CLAIMS
 LONE STAR MINING DISTRICT
 GRAHAM COUNTY, ARIZONA
 SCALE: 1" = 1000'

RECEIVED
 BUREAU OF
 LAND MANAGEMENT
 PHOENIX, ARIZONA
 STATE OFFICE
 APR 15 10 31 AM '96

T6S, R27E



A H C 340995



ARIZONA
NOTICE OF LOCATION
(Lode Claim)

Notice is hereby given that Phelps Dodge Mining Company, whose mailing address is PO Box 151, Safford, AZ 85548, by its undersigned agent, makes this location of the SG 41 lode mining claim in the Lone Star Mining District, County of Graham, State of Arizona.

The general course of the claim is from north to south, and said claim is located within the NW Quarter(s) of Section 27, Township 6 South, Range 27 East, Gila and Salt River Meridian, Arizona.

This Notice is posted upon a location monument on the centerline of the claim, said monument being located approximately 1938 feet SOUTH and 586 feet EAST from the NW corner of Section 27, Township 6 South, Range 27 East, G&SRM, Arizona. This claim is 1500 feet in length, running 1474 feet in a northerly direction and 26 feet in a southerly direction from said location monument and 600 feet in width (300 feet on either side of the centerline of the claim), forming a claim in the shape of a parallelogram.

Starting at the location monument, thence <u>522°W 25</u>
feet to the <u>SOUTH</u> center end of the claim, thence <u>N68°W</u>
<u>5</u> feet to the <u>SW</u> corner, thence <u>N22°E</u>
<u>1498</u> feet to the <u>NW</u> corner, thence <u>S68°E</u>
<u>5</u> feet to the <u>NORTH</u> center end, thence <u>S68°E</u>
<u>5</u> feet to the <u>NE</u> corner, thence <u>S22°W</u>
<u>1498</u> feet to the <u>SE</u> corner, thence <u>N68°W</u>
<u>5</u> feet to the <u>SOUTH</u> center end.

The location monument is in Section 27, Township 6 South, Range 27 East, G&SRM, Graham County, Arizona.

The undersigned claims the ground as depicted on the attached map or sketch.

This claim has been monumented in accordance with State and Federal law.

Located, dated and posted on the ground this 22 day of JULY, 1996. Time: 7:22 AM.

PHELPS DODGE CORPORATION

By David D. [Signature]
Agent

Jim W. Smith
Witness

A HC 340996

ARIZONA
STATE OFFICE
PHOENIX, ARIZONA

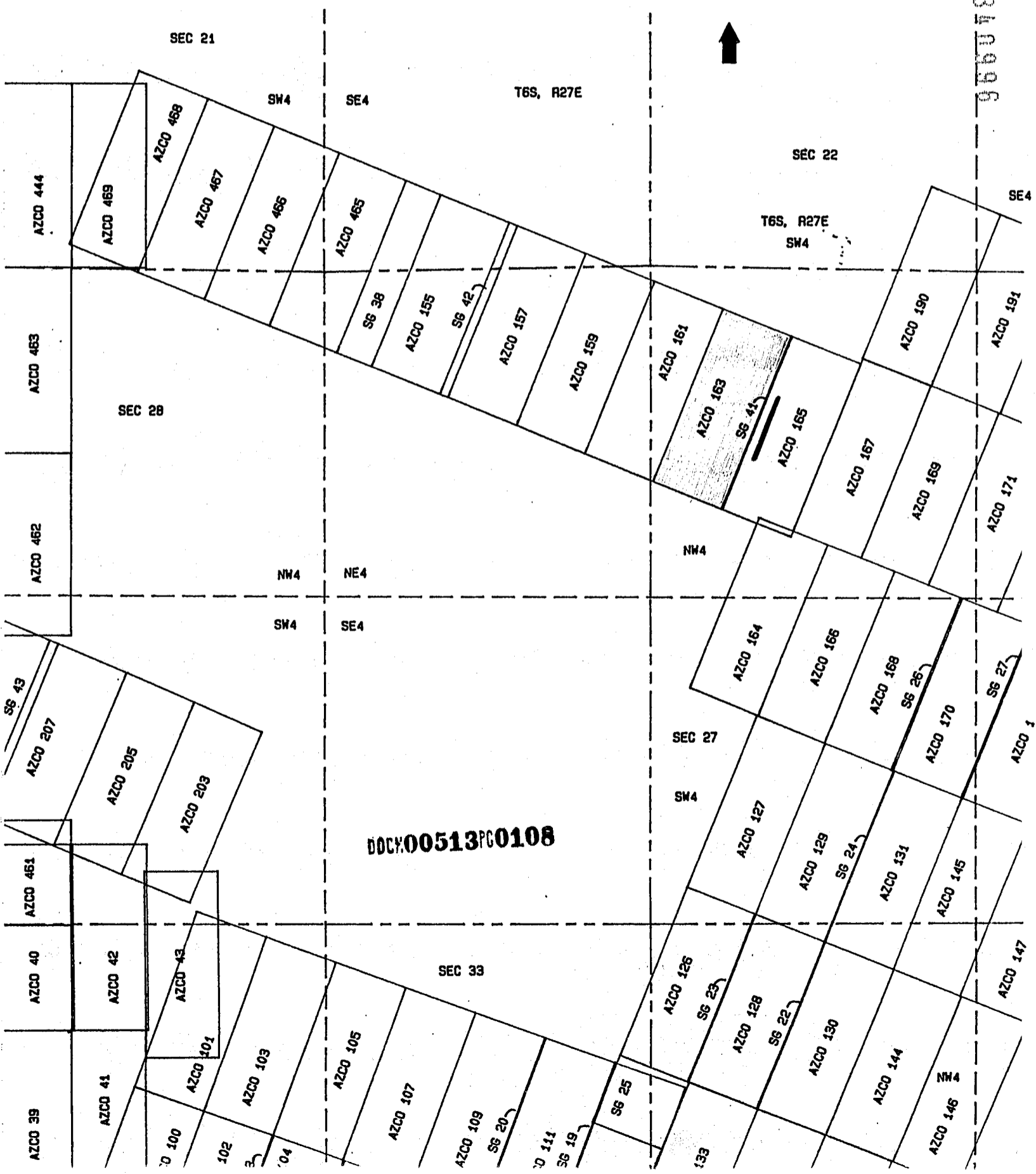
AUG 15 10 31 AM '96

RECEIVED
BUREAU OF
LAND MANAGEMENT

RECEIVED
BUREAU OF LAND MANAGEMENT
PHOENIX, ARIZONA
STATE OFFICE
AUG 15 10 31 AM '96

PHELPS DOGE MINING COMPANY
AMENDED AZCO LODE CLAIMS &
SG LODE MINING CLAIMS
LONE STAR MINING DISTRICT
GRAHAM COUNTY, ARIZONA
SCALE: 1" = 1000'

A HC 34996
96607C JH



DOC#00513PG0108



ARIZONA
 NOTICE OF LOCATION
 (Lode Claim)

Notice is hereby given that Phelps Dodge Mining Company, whose mailing address is PO Box 151, Safford, AZ 85548, by its undersigned agent, makes this location of the SG 42 lode mining claim in the Lone Star Mining District, County of Graham, State of Arizona.

The general course of the claim is from north to south, and said claim is located within the SE 4 SEC 21, & The NE Quarter(s) of Section 28, Township 6 South, Range 27 East, Gila and Salt River Meridian, Arizona.

This Notice is posted upon a location monument on the centerline of the claim, said monument being located approximately 1031 feet SOUTH and 1659 feet WEST from the NE corner of Section 28, Township 6 South, Range 27 East, G&SRM, Arizona. This claim is 1500 feet in length, running 1479 feet in a northerly direction and 26 feet in a southerly direction from said location monument and 600 feet in width (300 feet on either side of the centerline of the claim), forming a claim in the shape of a parallelogram.

Starting at the location monument, thence <u>S22°W 25</u>	feet to the <u>SOUTH</u> center end of the claim, thence <u>N68°W</u>
<u>35</u>	feet to the <u>SW</u> corner, thence <u>N22°E</u>
<u>1498</u>	feet to the <u>NW</u> corner, thence <u>S68°E</u>
<u>35</u>	feet to the <u>NORTH</u> center end, thence <u>S68°E</u>
<u>35</u>	feet to the <u>NE</u> corner, thence <u>S22°W</u>
<u>1498</u>	feet to the <u>SE</u> corner, thence <u>N68°W</u>
<u>35</u>	feet to the <u>SOUTH</u> center end.

The location monument is in Section 28, Township 6 South, Range 27 East, G&SRM, Graham County, Arizona.

The undersigned claims the ground as depicted on the attached map or sketch.

This claim has been monumented in accordance with State and Federal law.

Located, dated and posted on the ground this 22 day of JULY, 1996. Time: 8:40 AM.

PHELPS DODGE CORPORATION
 By [Signature]
 Agent
[Signature]
 Witness

A HC 340997

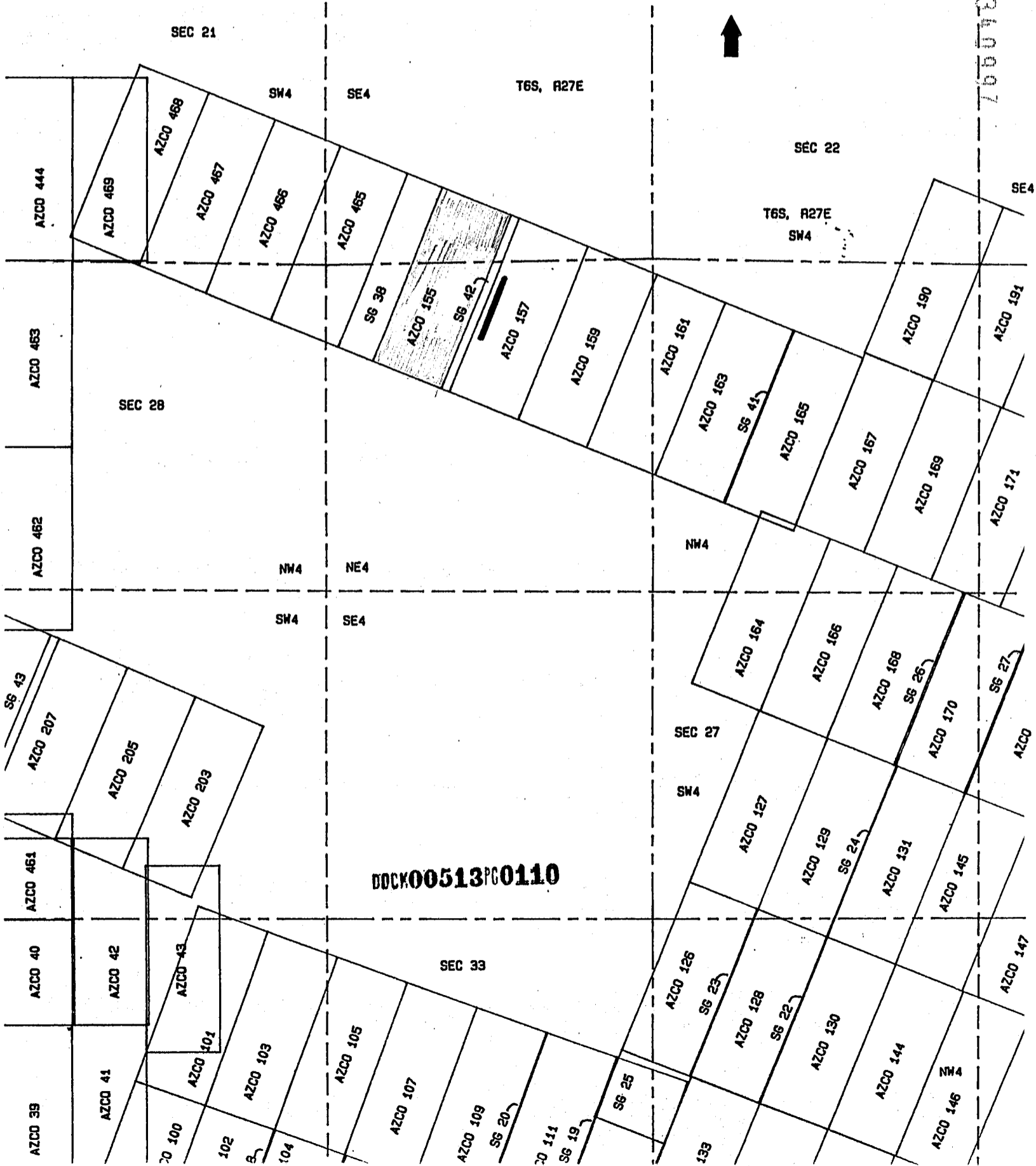
RECEIVED
 BUREAU OF
 LAND MANAGEMENT
 ARIZONA
 STATE OFFICE
 PHOENIX, ARIZONA
 AUG 15 10 32 AM '96


DOCK00513PG0109

RECEIVED
BUREAU OF
LAND MANAGEMENT
ARIZONA
STATE OFFICE
PHOENIX, ARIZONA
AUG 15 10 32 AM '96

PHELPS DOGE MINING COMPANY
AMENDED AZCO LODE CLAIMS &
SG LODE MINING CLAIMS
LONE STAR MINING DISTRICT
GRAHAM COUNTY, ARIZONA
SCALE: 1" = 1000'

MC 260997





3-96 11:30AM 9.00 4466

STATE OF ARIZONA, County of Graham, ss Fee \$ No.

I hereby certify that the within instrument was filed and recorded

at request of PHELPS DODGE MINING

In Docket No. 513 Page 111-2 and Indexed in NML

Witness my hand and official seal the day and year aforesaid.

SHIRLEY ANGLE

COUNTY RECORDER BY [Signature] Deputy

ARIZONA
NOTICE OF LOCATION
(Lode Claim)

Notice is hereby given that Phelps Dodge Mining Company, whose mailing address is PO Box 151, Safford, AZ 85548, by its undersigned agent, makes this location of the SG 43 lode mining claim in the Lone Star Mining District, County of Graham, State of Arizona.

The general course of the claim is from north to south, and said claim is located within the SEC 29, THE SW Quarter(s) of Section 28, Township 6 South, Range 27 East, Gila and Salt River Meridian, Arizona.

This Notice is posted upon a location monument on the centerline of the claim, said monument being located approximately 2254 feet NORTH and 453 feet EAST from the SW corner of Section 28, Township 6 South, Range 27 East, G&SRM, Arizona. This claim is 1500 feet in length, running 11 feet in a northerly direction and 1409 feet in a southerly direction from said location monument and 600 feet in width (300 feet on either side of the centerline of the claim), forming a claim in the shape of a parallelogram.

Starting at the location monument, thence <u>N67°E 10</u>
feet to the <u>NORTH</u> center end of the claim, thence <u>S23°E</u>
<u>37</u> feet to the <u>NE</u> corner, thence <u>S67°W</u>
<u>1498</u> feet to the <u>SE</u> corner, thence <u>N23°W</u>
<u>37</u> feet to the <u>SOUTH</u> center end, thence <u>N23°W</u>
<u>37</u> feet to the <u>SW</u> corner, thence <u>N67°E</u>
<u>1498</u> feet to the <u>NW</u> corner, thence <u>S23°E</u>
<u>37</u> feet to the <u>NORTH</u> center end.

The location monument is in Section 28, Township 6 South, Range 27 East, G&SRM, Graham County, Arizona.

The undersigned claims the ground as depicted on the attached map or sketch.

This claim has been monumented in accordance with State and Federal law.

Located, dated and posted on the ground this 30 day of July, 1996. Time: 12:26 PM.

PHELPS DODGE CORPORATION

By [Signature]
Agent

[Signature]
Witness

A HC 340998

RECEIVED
BUREAU OF
LAND MANAGEMENT
ARIZONA
STATE OFFICE
PHOENIX, ARIZONA
AUG 15 10 32 AM '96

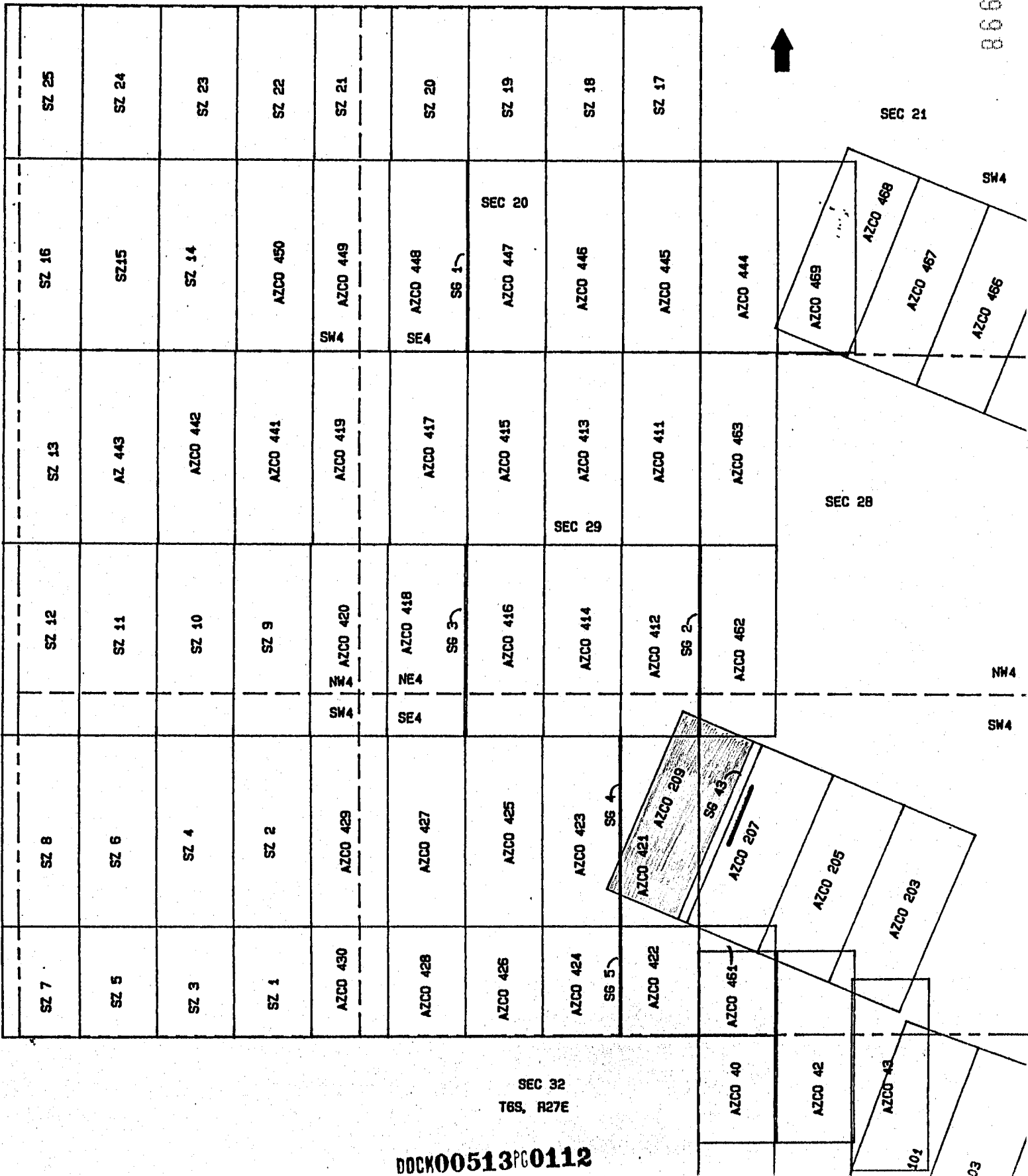
DOCK00513PG0111


RECEIVED
 BUREAU OF
 LAND MANAGEMENT
 AUG 15 10 32 AM '99
 ARIZONA
 STATE OFFICE
 PHOENIX, ARIZONA

PHELPS DOGE MINING COMPANY
 AMENDED AZCO LODE CLAIMS &
 SG LODE MINING CLAIMS
 LONE STAR MINING DISTRICT
 GRAHAM COUNTY, ARIZONA
 SCALE: 1" = 1000'

A MC 340998

T6S, R27E





08-13-96 11:30AM

9.00 4467

STATE OF ARIZONA, County of Graham, ss Fee \$ No.
I hereby certify that the within instrument was filed and recorded
at request of PHELPS DODGE MINING
in Docket No. 513 Page 113-4 and indexed in NML
Witness my hand and official seal the day and year aforesaid.
HIRLEY ANGLE
COUNTY RECORDER BY [Signature]

ARIZONA
NOTICE OF LOCATION
(Lode Claim)

Notice is hereby given that Phelps Dodge Mining Company, whose mailing address is PO Box 151, Safford, AZ 85548, by its undersigned agent, makes this location of the SG 44 lode mining claim in the Lone Star Mining District, County of Graham, State of Arizona.

The general course of the claim is from east to west, and said claim is located within the SW Quarter(s) of Section 23, Township 6 South, Range 27 East, Gila and Salt River Meridian, Arizona.

This Notice is posted upon a location monument on the centerline of the claim, said monument being located approximately 471 feet NORTH and 1794 feet EAST from the SW corner of Section 23, Township 6 South, Range 27 East, G&SRM, Arizona. This claim is 1500 feet in length, running 1474 feet in a easterly direction and 26 feet in a westerly direction from said location monument and 600 feet in width (300 feet on either side of the centerline of the claim), forming a claim in the shape of a parallelogram.

Starting at the location monument, thence N68°W 25 feet to the WEST center end of the claim, thence N22°E 80 feet to the NW corner, thence S68°E 640 feet to the NE corner, thence S22°W 80 feet to the EAST center end, thence S22°W 80 feet to the SE corner, thence N68°W 640 feet to the SW corner, thence N22°E 80 feet to the WEST center end.

The location monument is in Section 23, Township 6 South, Range 27 East, G&SRM, Graham County, Arizona.

The undersigned claims the ground as depicted on the attached map or sketch.

This claim has been monumented in accordance with State and Federal law.

Located, dated and posted on the ground this 30 day of July, 1996. Time: 7:45AM

PHELPS DODGE CORPORATION

BY [Signature] Agent

[Signature] Witness

ARIZONA
STATE OFFICE
PHOENIX, ARIZONA

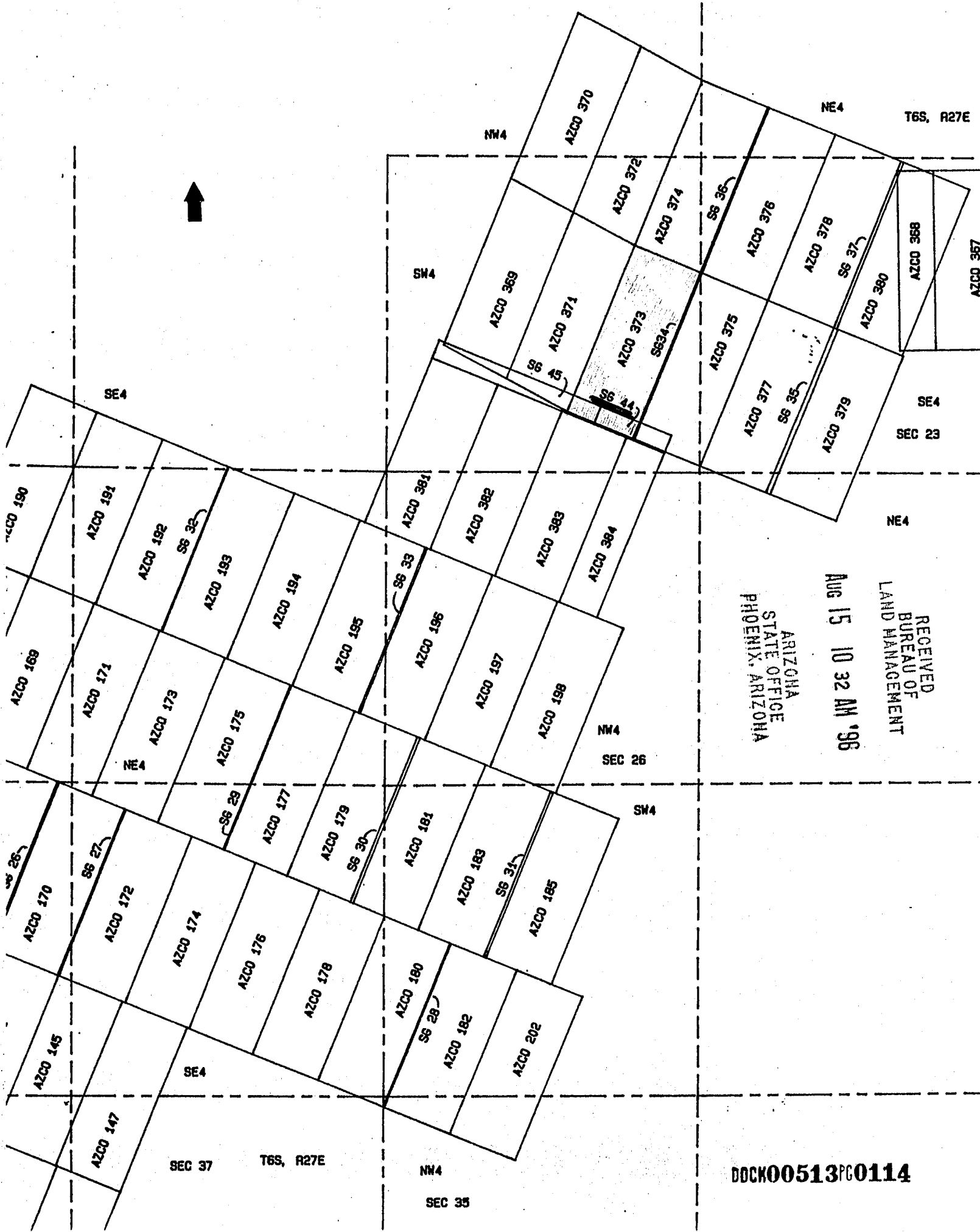
AUG 15 10 32 AM '96

RECEIVED
BUREAU OF
LAND MANAGEMENT

DOCK00513PG0113

PHELPS DOGE MINING COMPANY
 AMENDED AZCO LODE CLAIMS &
 SG LODE MINING CLAIMS
 LONE STAR MINING DISTRICT
 GRAHAM COUNTY, ARIZONA
 SCALE: 1" = 1000'

A MC 340999



RECEIVED
 BUREAU OF
 LAND MANAGEMENT
 ARIZONA
 STATE OFFICE
 PHOENIX, ARIZONA
 Aug 15 10 32 AM '96

DOCK00513PG0114



08-13-96 BOAM 9.00 4468
 STATE OF ARIZONA, County of Graham, ss Fee \$ No.
 hereby certify that the within instrument was filed and recorded
 at request of **PHELPS DODGE MINING**
 Docket No. 513 Page 115-6 and indexed in NML
 Witness my hand and official seal the day and year aforesaid.
 COUNTY RECORDER *Shirley Angle*

ARIZONA
 NOTICE OF LOCATION
 (Lode Claim)

Notice is hereby given that Phelps Dodge Mining Company, whose mailing address is PO Box 151, Safford, AZ 85548, by its undersigned agent, makes this location of the SG 45 lode mining claim in the Lone Star Mining District, County of Graham, State of Arizona.

The general course of the claim is from east to west, and said claim is located within the SW Quarter(s) of Section 23, Township 6 South, Range 27 East, Gila and Salt River Meridian, Arizona.

This Notice is posted upon a location monument on the centerline of the claim, said monument being located approximately 490 feet NORTH and 1748 feet EAST from the SW corner of Section 23, Township 6 South, Range 27 East, G&SRM, Arizona. This claim is 1500 feet in length, running 26 feet in a easterly direction and 1474 feet in a westerly direction from said location monument and 600 feet in width (300 feet on either side of the centerline of the claim), forming a claim in the shape of a parallelogram.

Starting at the location monument, thence <u>568°E 25</u>	feet to the <u>EAST</u> center end of the claim, thence <u>522°W</u>
<u>80</u>	feet to the <u>SE</u> corner, thence <u>N68°W</u>
<u>1470</u>	feet to the <u>SW</u> corner, thence <u>N22°E</u>
<u>80</u>	feet to the <u>WEST</u> center end, thence <u>N22°E</u>
<u>80</u>	feet to the <u>NW</u> corner, thence <u>568°E</u>
<u>1470</u>	feet to the <u>NE</u> corner, thence <u>522°W</u>
<u>80</u>	feet to the <u>EAST</u> center end.

The location monument is in Section 23, Township 6 South, Range 27 East, G&SRM, Graham County, Arizona.

The undersigned claims the ground as depicted on the attached map or sketch.

This claim has been monumented in accordance with State and Federal law.

Located, dated and posted on the ground this 30 day of July, 1996. Time: 7:47AM.

PHELPS DODGE CORPORATION

By Ray E. Theissen
 Agent

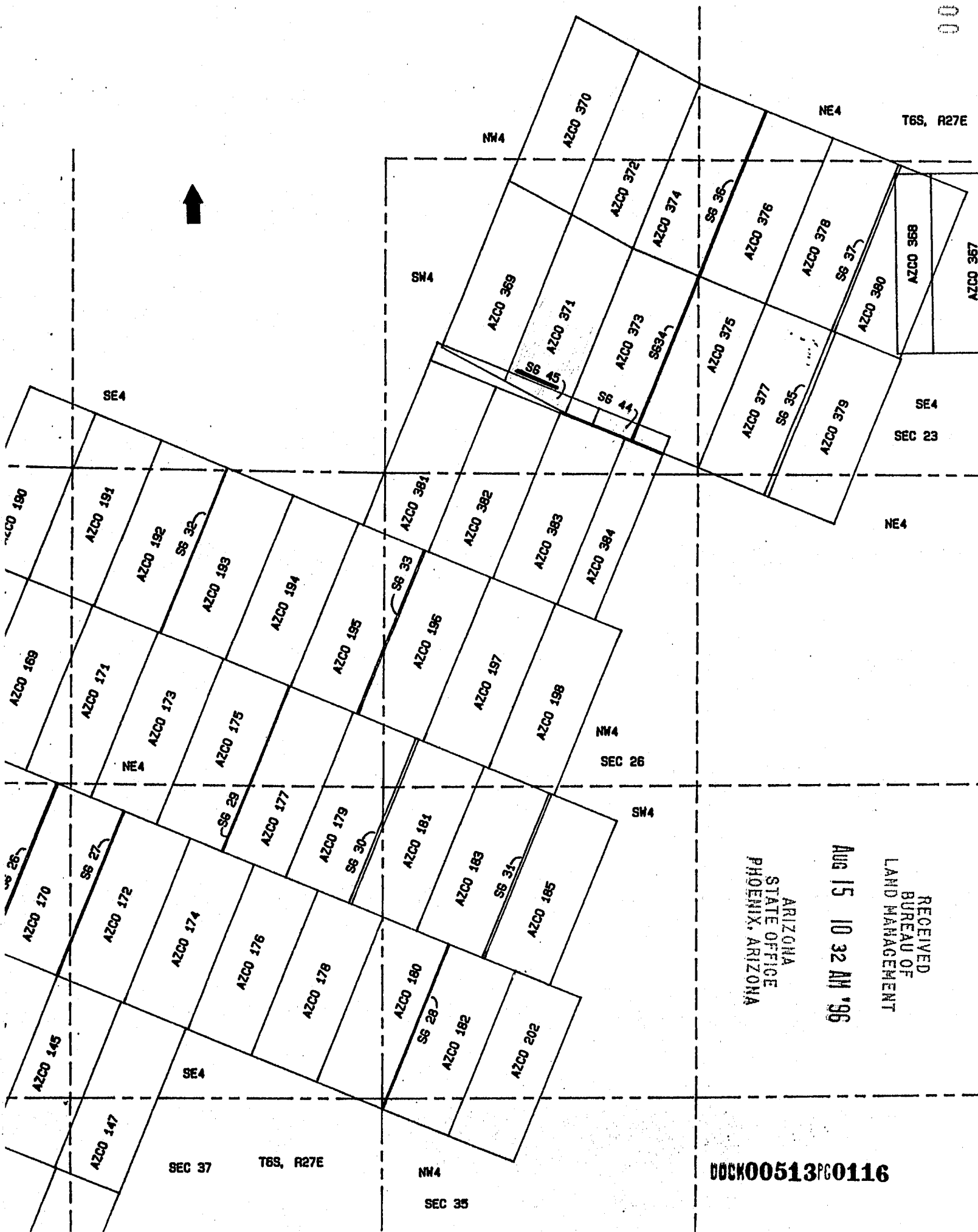
Albert J. Morgan
 Witness

RECEIVED
 BUREAU OF
 LAND MANAGEMENT
 ARIZONA
 STATE OFFICE
 PHOENIX, ARIZONA
 AUG 15 10 32 AM '96

DOCK00513PC0115

PHELPS DOGE MINING COMPANY
 AMENDED AZCO LODE CLAIMS &
 SG LODE MINING CLAIMS
 LONE STAR MINING DISTRICT
 GRAHAM COUNTY, ARIZONA
 SCALE: 1" = 1000'

R MC 341000



RECEIVED
 BUREAU OF
 LAND MANAGEMENT
 ARIZONA
 STATE OFFICE
 PHOENIX, ARIZONA
 Aug 15 10 32 AM '96

DOCK00513PG0116



08-13-96 11:30AM 9.00 4469

STATE OF ARIZONA, County of Graham, ss Fee \$ No.
I hereby certify that the within instrument was filed and recorded
at request of PHELPS DODGE MINING
in Docket No. 513 Page 117-8 and indexed in NML
Witness my hand and official seal the day and year aforesaid.
SHIRLEY ANGLE
COUNTY RECORDER

ARIZONA
NOTICE OF LOCATION
(Lode Claim)

Notice is hereby given that Phelps Dodge Mining Company,
whose mailing address is PO Box 151, Safford, AZ 85548, by its
undersigned agent, makes this location of the SG 46
lode mining claim in the Lone Star Mining District, County of
Graham, State of Arizona.

The general course of the claim is from east to west, and
said claim is located within the NE4, SEC 36, SE
Quarter(s) of Section 25, Township 6 South, Range 27 East,
Gila and Salt River Meridian, Arizona.

This Notice is posted upon a location monument on the
centerline of the claim, said monument being located approxi-
mately 64 feet NORTH and 23 feet WEST
from the SE corner of Section 25, Township 6 South, Range 27
East, G&SRM, Arizona. This claim is 1500 feet in length, running
26 feet in a easterly direction and 1474 feet in a
westerly direction from said location monument and 600 feet in
width (300 feet on either side of the centerline of the claim),
forming a claim in the shape of a parallelogram.

Starting at the location monument, thence EAST 25
feet to the EAST center end of the claim, thence SOUTH
65 feet to the SE corner, thence WEST
1498 feet to the SW corner, thence NORTH
65 feet to the WEST center end, thence NORTH
65 feet to the NW corner, thence EAST
1498 feet to the NE corner, thence SOUTH
65 feet to the EAST center end.

The location monument is in Section 25, Township 6 South,
Range 27 East, G&SRM, Graham County, Arizona.

The undersigned claims the ground as depicted on the
attached map or sketch.

This claim has been monumented in accordance with State and
Federal law.

Located, dated and posted on the ground this 30 day of
July, 1996. Time: 10:01AM.

PHELPS DODGE CORPORATION

By Ray E. Shuster
Agent

Witness Albert J. Glasgow

ARIZONA
STATE OFFICE
PHOENIX, ARIZONA

Aug 15 10 32 AM '96

RECEIVED
BUREAU OF
LAND MANAGEMENT

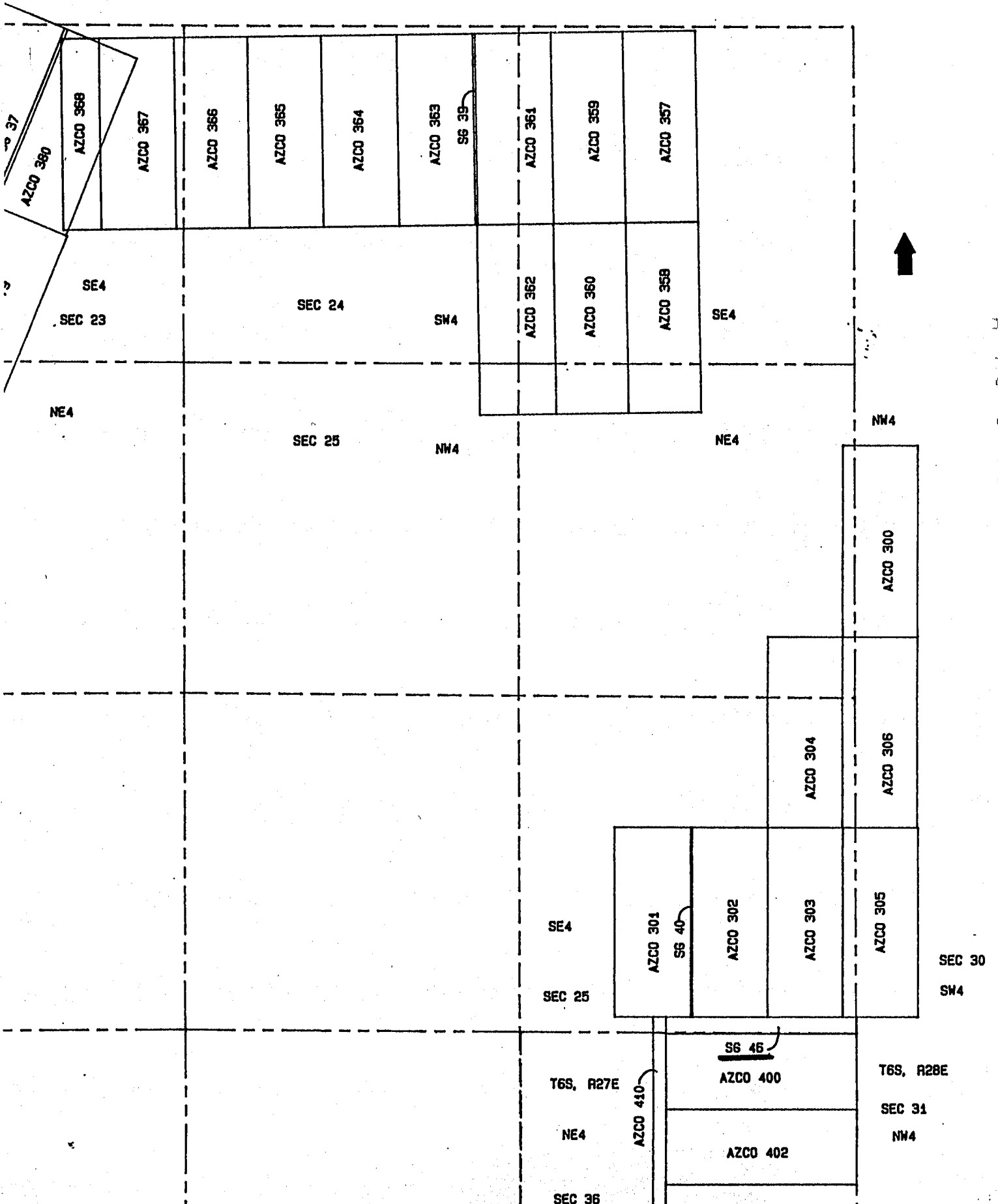
DOCK00513PG0117

MC 341001

PHELPS DOGE MINING COMPANY
 AMENDED AZCO LODE CLAIMS &
 SG LODE MINING CLAIMS
 LONE STAR MINING DISTRICT
 GRAHAM COUNTY, ARIZONA
 SCALE: 1" = 1000'

RECEIVED
 BUREAU OF
 LAND MANAGEMENT
 AUG 15 10 32 AM '06
 ARIZONA
 STATE OFFICE
 PHOENIX, ARIZONA

T6S, R27E



A H C 341001

DOCK00513PG0118



08-13-96 11:30AM 9.00 4470
 COUNTY OF ARIZONA, Co. Graham, ss Fee No.
 I hereby certify that the instrument was filed and recorded
 at the request of PHELPS DODGE MINING
 Docket No. 513 Page 19-120 Indexed in NML
 Witness my hand and official seal the day and year aforesaid.
 COUNTY RECORDER [Signature]

ARIZONA
 NOTICE OF LOCATION
 (Lode Claim)

Notice is hereby given that Phelps Dodge Mining Company, whose mailing address is PO Box 151, Safford, AZ 85548, by its undersigned agent, makes this location of the SZ 1 lode mining claim in the Lone Star Mining District, County of Graham, State of Arizona.

The general course of the claim is from north to south, and said claim is located within the SW Quarter(s) of Section 29, Township 6 South, Range 27 East, Gila and Salt River Meridian, Arizona.

This Notice is posted upon a location monument on the centerline of the claim, said monument being located approximately 4450.2 feet SOUTH and 3303 feet WEST from the NE corner of Section 29, Township 6 South, Range 27 East, G&SRM, Arizona. This claim is 1500 feet in length, running 1 feet in a northerly direction and 1499 feet in a southerly direction from said location monument and 600 feet in width (300 feet on either side of the centerline of the claim), forming a claim in the shape of a parallelogram.

Starting at the location monument, thence	<u>NORTH</u>	<u>0.2</u>
feet to the	<u>NORTH</u>	center end of the claim, thence
<u>299.00</u>	feet to the	<u>NE</u> corner, thence
<u>850.00</u>	feet to the	<u>SE</u> corner, thence
<u>299.00</u>	feet to the	<u>SOUTH</u> center end, thence
<u>299.00</u>	feet to the	<u>SW</u> corner, thence
<u>850.00</u>	feet to the	<u>NW</u> corner, thence
<u>299.00</u>	feet to the	<u>NORTH</u>
		<u>EAST</u>
		center end.

The location monument is in Section 29, Township 6 South, Range 27 East, G&SRM, Graham County, Arizona.

The undersigned claims the ground as depicted on the attached map or sketch.

This claim has been monumented in accordance with State and Federal law.

Located, dated and posted on the ground this 22 day of MAY, 1996. Time: 9:33 AM.

PHELPS DODGE CORPORATION

By [Signature]
 Agent

[Signature]
 Witness

A HC 341002

ARIZONA
 STATE OFFICE
 PHOENIX, ARIZONA

AUG 15 10 35 AM '96

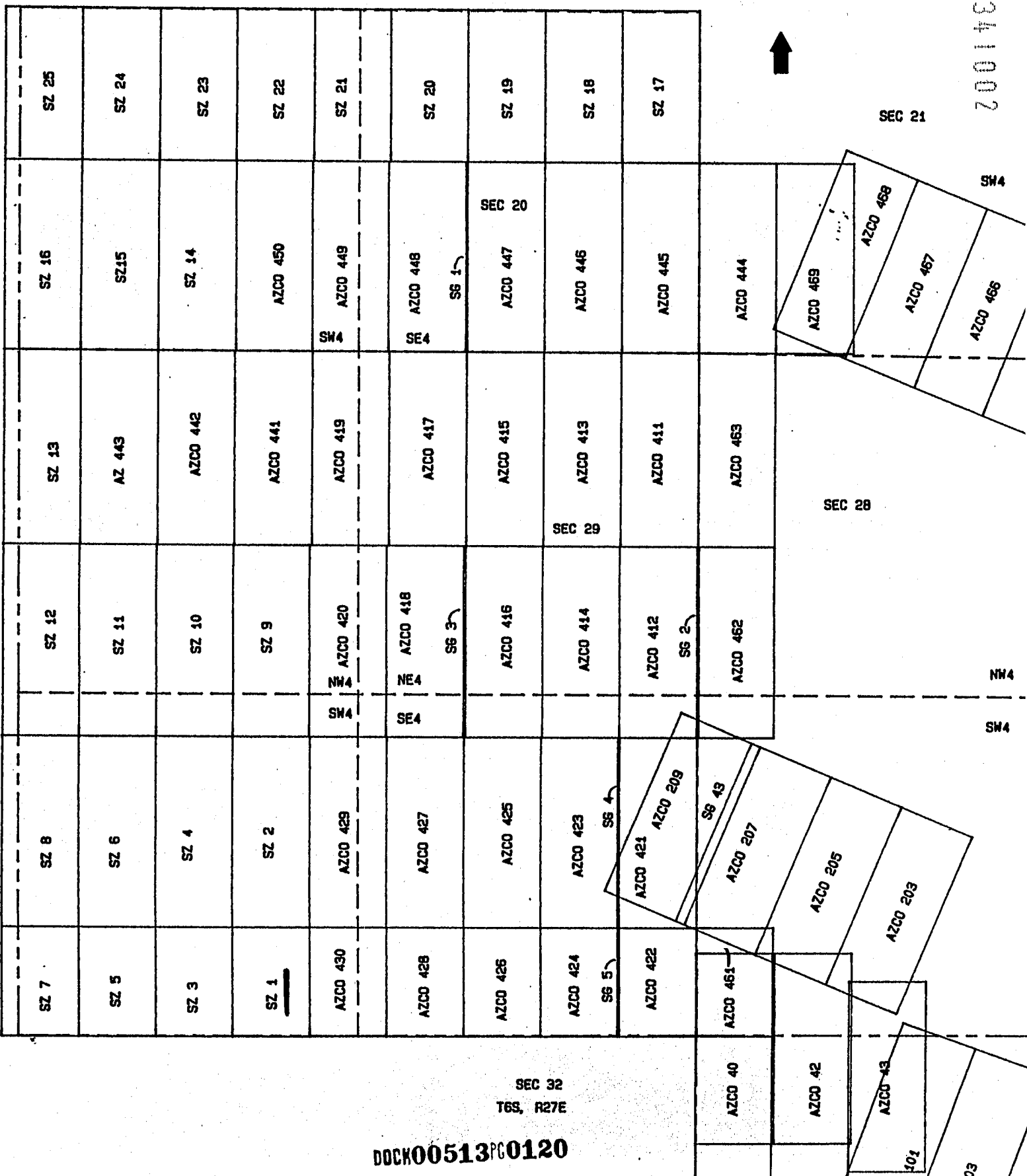
RECEIVED
 BUREAU OF
 LAND MANAGEMENT

PHELPS DODGE MINING COMPANY
 SZ LODE MINING CLAIMS
 LONE STAR MINING DISTRICT
 GRAHAM COUNTY, ARIZONA
 SCALE: 1" = 1000'

RECEIVED
 BUREAU OF
 LAND MANAGEMENT
 ARIZONA
 STATE OFFICE
 PHOENIX, ARIZONA
 AUG 15 10 35 AM '96

A HC 341002

T6S, R27E



SEC 32
 T6S, R27E

DOCK00513PC0120



08-13-96 11:30AM 9.00 4471
 STATE OF ARIZONA, County of Graham, SS Fee \$ No.
 I hereby certify that the within instrument was filed and recorded
 subject of PHELPS DODGE MINING
 Packet No. 513 Page 121-2 and Indexed in NML
 I place my hand and official seal the day and year aforesaid.
 DEED RECORDER Ornel Dominguez

ARIZONA
 NOTICE OF LOCATION
 (Lode Claim)

Notice is hereby given that Phelps Dodge Mining Company, whose mailing address is PO Box 151, Safford, AZ 85548, by its undersigned agent, makes this location of the SZ 2 lode mining claim in the Lone Star Mining District, County of Graham, State of Arizona.

The general course of the claim is from north to south, and said claim is located within the SW Quarter(s) of Section 29, Township 6 South, Range 27 East, Gila and Salt River Meridian, Arizona.

This Notice is posted upon a location monument on the centerline of the claim, said monument being located approximately 4449.8 feet SOUTH and 3303 feet WEST from the NE corner of Section 29, Township 6 South, Range 27 East, G&SRM, Arizona. This claim is 1500 feet in length, running 1499 feet in a northerly direction and 1 feet in a southerly direction from said location monument and 600 feet in width (300 feet on either side of the centerline of the claim), forming a claim in the shape of a parallelogram.

Starting at the location monument, thence <u>SOUTH 0.2</u>
feet to the <u>SOUTH</u> center end of the claim, thence <u>WEST</u>
<u>299.00</u> feet to the <u>SW</u> corner, thence <u>NORTH</u>
<u>1476.00</u> feet to the <u>NW</u> corner, thence <u>EAST</u>
<u>299.00</u> feet to the <u>NORTH</u> center end, thence <u>EAST</u>
<u>299.00</u> feet to the <u>NE</u> corner, thence <u>SOUTH</u>
<u>1476.00</u> feet to the <u>SE</u> corner, thence <u>WEST</u>
<u>299.00</u> feet to the <u>SOUTH</u> center end.

The location monument is in Section 29, Township 6 South, Range 27 East, G&SRM, Graham County, Arizona.

The undersigned claims the ground as depicted on the attached map or sketch.

This claim has been monumented in accordance with State and Federal law.

Located, dated and posted on the ground this 22 day of MAY, 1996. Time: 9:35 AM.

PHELPS DODGE CORPORATION
 By David W. [Signature]
 Agent
Buddy Estrada
 Witness

RECEIVED
 BUREAU OF
 LAND MANAGEMENT
 ARIZONA
 STATE OFFICE
 PHOENIX, ARIZONA
 AUG 15 10 35 AM '96

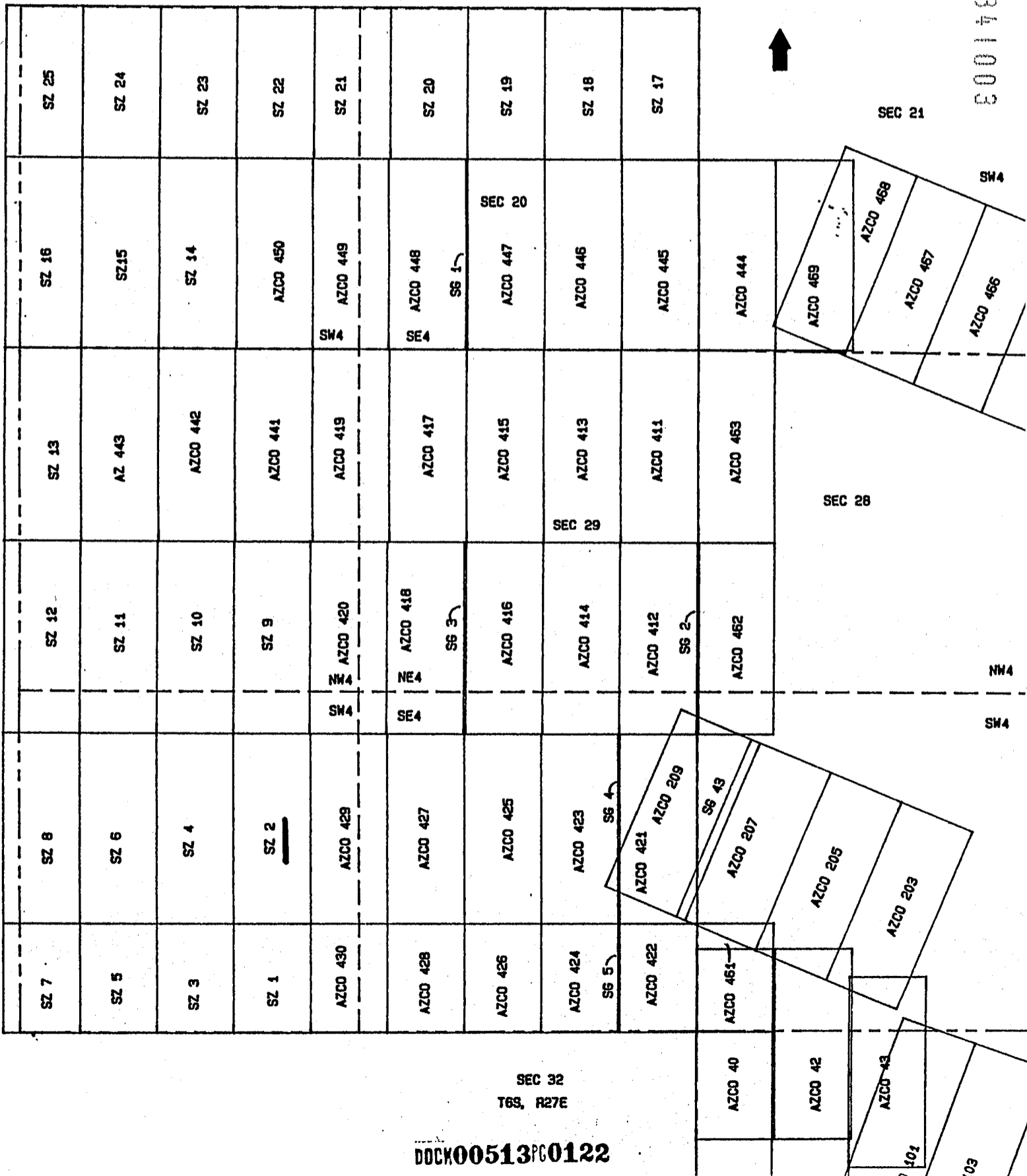
A MC 341003

RECEIVED
 BUREAU OF
 LAND MANAGEMENT
 AUG 15 10 35 AM '96
 ARIZONA
 STATE OFFICE
 PHOENIX, ARIZONA

PHELPS DODGE MINING COMPANY
 SZ LODE MINING CLAIMS
 LONE STAR MINING DISTRICT
 GRAHAM COUNTY, ARIZONA
 SCALE: 1" = 1000'

A MC 341003

T6S, R27E



DOCK00513PC0122



ARIZONA Witness my hand and official seal the day and year aforesaid.
NOTICE OF LOCATION ANGLE
(Lode Claim) COUNTY RECORDER Donna Dominguez

Notice is hereby given that Phelps Dodge Mining Company, whose mailing address is PO Box 151, Safford, AZ 85548, by its undersigned agent, makes this location of the SZ 3 lode mining claim in the Lone Star Mining District, County of Graham, State of Arizona.

The general course of the claim is from north to south, and said claim is located within the SW Quarter(s) of Section 29, Township 6 South, Range 27 East, Gila and Salt River Meridian, Arizona.

This Notice is posted upon a location monument on the centerline of the claim, said monument being located approximately 4450.2 feet SOUTH and 3901 feet WEST from the NE corner of Section 29, Township 6 South, Range 27 East, G&SRM, Arizona. This claim is 1500 feet in length, running 1 feet in a northerly direction and 1499 feet in a southerly direction from said location monument and 600 feet in width (300 feet on either side of the centerline of the claim), forming a claim in the shape of a parallelogram.

Starting at the location monument, thence NORTH 0.2 feet to the NORTH center end of the claim, thence EAST 299.00 feet to the NE corner, thence SOUTH 850.00 feet to the SE corner, thence WEST 299.00 feet to the SOUTH center end, thence WEST 299.00 feet to the SW corner, thence NORTH 850.00 feet to the NW corner, thence EAST 299.00 feet to the NORTH center end.

The location monument is in Section 29, Township 6 South, Range 27 East, G&SRM, Graham County, Arizona.

The undersigned claims the ground as depicted on the attached map or sketch.

This claim has been monumented in accordance with State and Federal law.

Located, dated and posted on the ground this 22 day of MAY, 1996. Time: 9:43 AM.

PHELPS DODGE CORPORATION
By David Williams
Agent
Rudy Estrada
Witness

RECEIVED
BUREAU OF
LAND MANAGEMENT
ARIZONA
STATE OFFICE
PHOENIX, ARIZONA
AUG 15 10 35 AM '96

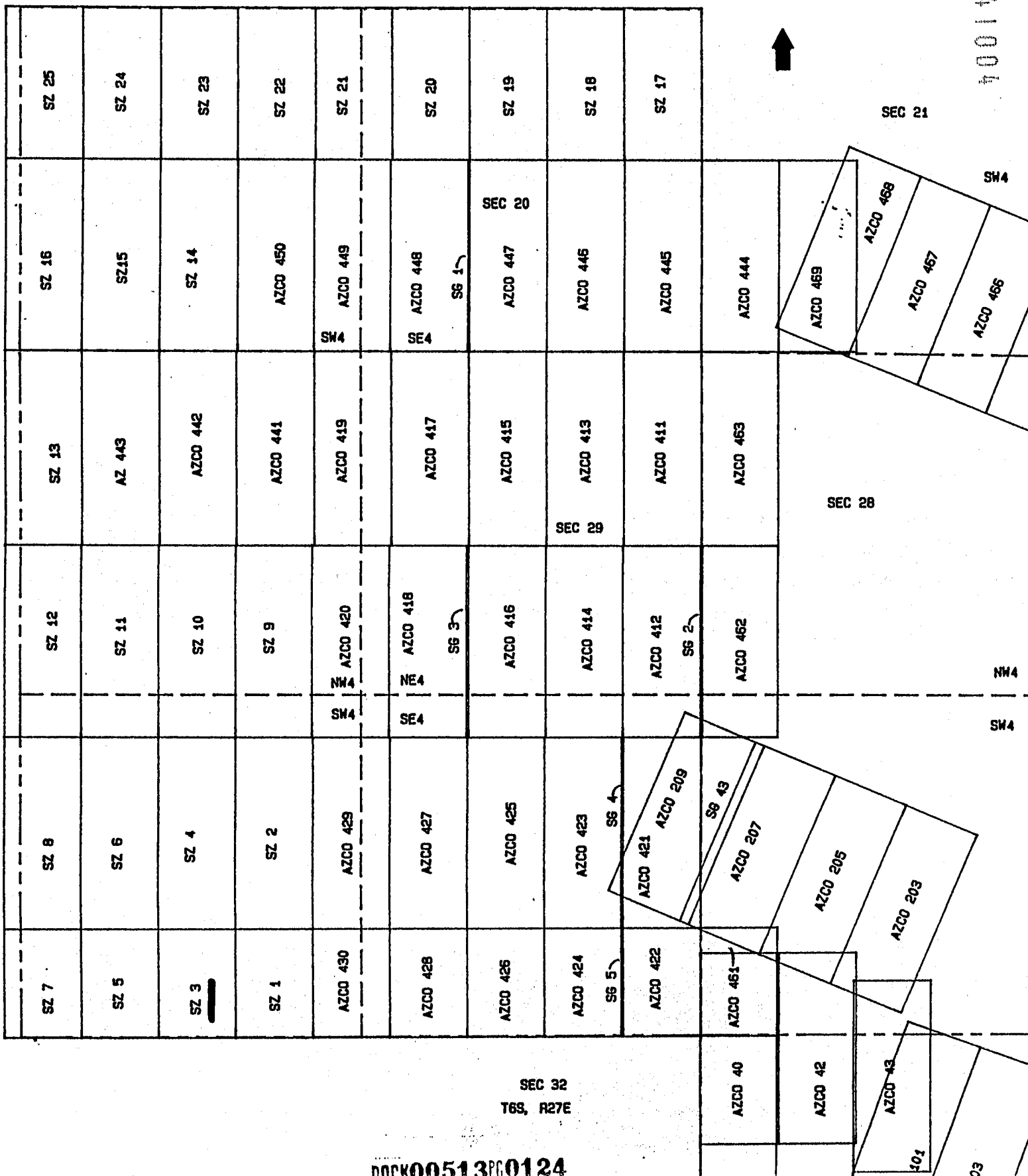
A HC 341004

PHELPS DODGE MINING COMPANY
 SZ LODE MINING CLAIMS
 LONE STAR MINING DISTRICT
 GRAHAM COUNTY, ARIZONA
 SCALE: 1" = 1000'

RECEIVED
 BUREAU OF
 LAND MANAGEMENT
 ARIZONA
 STATE OFFICE
 PHOENIX, ARIZONA
 AUG 15 10 35 AM '96

A MC 341004

T6S, R27E





08-13-96 11:30AM 9.00 4473

STATE OF ARIZONA, County of Graham, ss Fee \$ No.
I hereby certify that the within instrument was filed and recorded:
Request of PHELPS DODGE MINING
Docket No. 513 Page 125-6 and indexed in NML
Witness my hand and official seal the day and year aforesaid.
MURLEY ANGLE
COUNTY RECORDER BY *Quene Rominguez*

ARIZONA
NOTICE OF LOCATION
(Lode Claim)

Notice is hereby given that Phelps Dodge Mining Company, whose mailing address is PO Box 151, Safford, AZ 85548, by its undersigned agent, makes this location of the SZ4 lode mining claim in the Lone Star Mining District, County of Graham, State of Arizona.

The general course of the claim is from north to south, and said claim is located within the SW Quarter(s) of Section 29, Township 6 South, Range 27 East, Gila and Salt River Meridian, Arizona.

This Notice is posted upon a location monument on the centerline of the claim, said monument being located approximately 4449.8 feet SOUTH and 3901 feet WEST from the NE corner of Section 29, Township 6 South, Range 27 East, G&SRM, Arizona. This claim is 1500 feet in length, running 1499 feet in a northerly direction and 1 feet in a southerly direction from said location monument and 600 feet in width (300 feet on either side of the centerline of the claim), forming a claim in the shape of a parallelogram.

Starting at the location monument, thence SOUTH 0.2 feet to the SOUTH center end of the claim, thence WEST 299.00 feet to the SW corner, thence NORTH 1476.00 feet to the NW corner, thence EAST 299.00 feet to the NORTH center end, thence EAST 299.00 feet to the NE corner, thence SOUTH 1476.00 feet to the SE corner, thence WEST 299.00 feet to the SOUTH center end.

The location monument is in Section 29, Township 6 South, Range 27 East, G&SRM, Graham County, Arizona.

The undersigned claims the ground as depicted on the attached map or sketch.

This claim has been monumented in accordance with State and Federal law.

Located, dated and posted on the ground this 22 day of MAY, 1996. Time: 9:45 AM.

PHELPS DODGE CORPORATION

By *Daniel Chapman* Agent

Ruby Estabrook Witness

A MC 341005

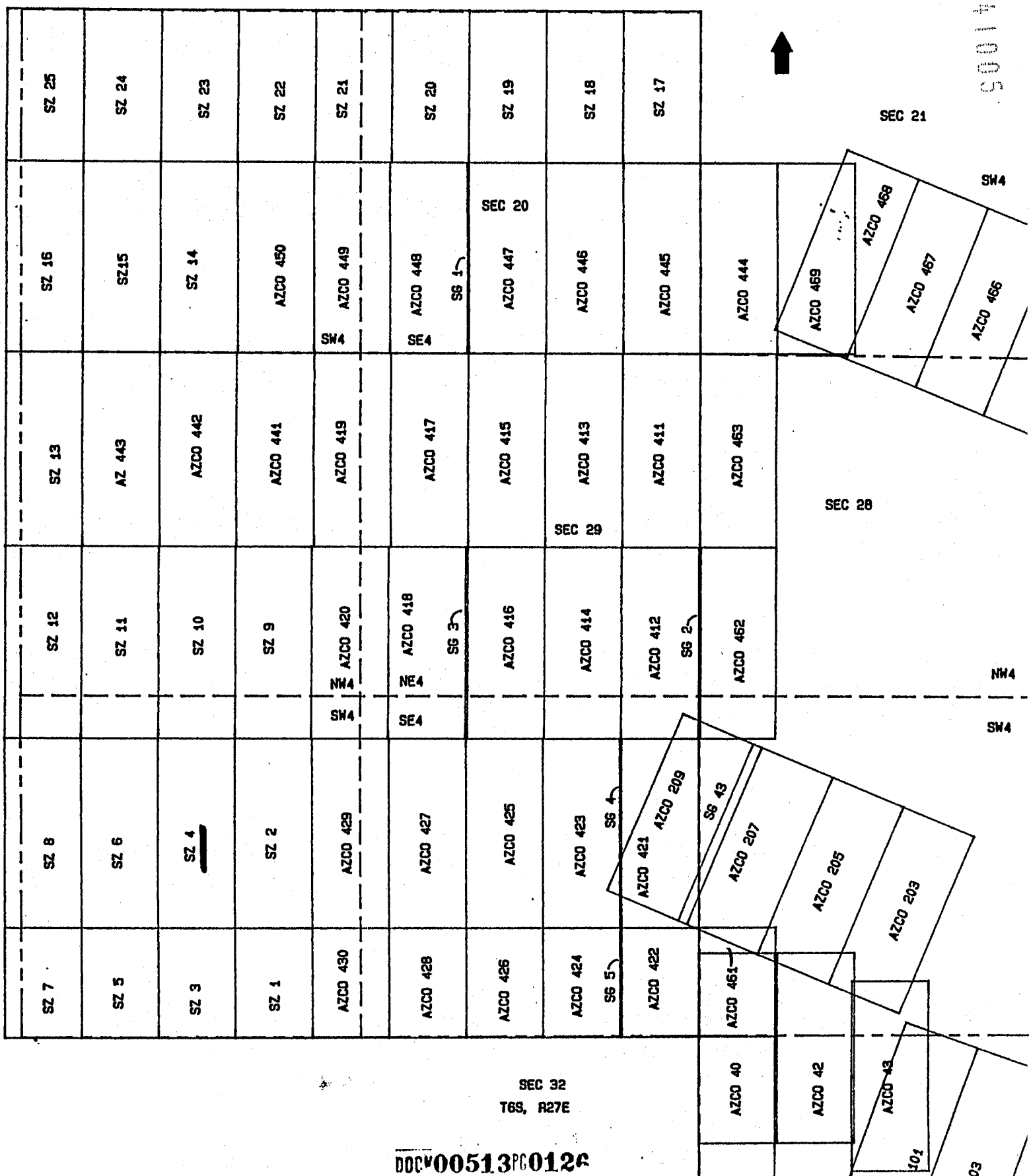
RECEIVED
BUREAU OF LAND MANAGEMENT
ARIZONA STATE OFFICE
PHOENIX, ARIZONA
AUG 15 10 35 AM '96

PHELPS DODGE MINING COMPANY
 SZ LODE MINING CLAIMS
 LONE STAR MINING DISTRICT
 GRAHAM COUNTY, ARIZONA
 SCALE: 1" = 1000'

RECEIVED
 BUREAU OF
 LAND MANAGEMENT
 ARIZONA
 STATE OFFICE
 PHOENIX, ARIZONA
 AUG 15 10 35 AM '96


A MC 341005

T6S, R27E



SEC 32
 T6S, R27E

DOC#00513PG0126



08-13-96 11:30AM 9.00 4474
 STATE OF ARIZONA, CHIEF OF GRAHAM, ss Fee \$ No. _____
 I hereby certify that the instrument was filed and recorded
 at the request of PHELPS DODGE MINING
 in Docket No. 513 Page 127-8 and indexed in NML
 Witness my hand and official seal the day and year aforesaid.

 COUNTY RECORDER

ARIZONA
 NOTICE OF LOCATION
 (Lode Claim)

Notice is hereby given that Phelps Dodge Mining Company, whose mailing address is PO Box 151, Safford, AZ 85548, by its undersigned agent, makes this location of the SZ 5 lode mining claim in the Lone Star Mining District, County of Graham, State of Arizona.

The general course of the claim is from north to south, and said claim is located within the SW Quarter(s) of Section 29, Township 6 South, Range 27 East, Gila and Salt River Meridian, Arizona.

This Notice is posted upon a location monument on the centerline of the claim, said monument being located approximately 4450.2 feet SOUTH and 4499 feet WEST from the NE corner of Section 29, Township 6 South, Range 27 East, G&SRM, Arizona. This claim is 1500 feet in length, running 1 feet in a northerly direction and 1499 feet in a southerly direction from said location monument and 600 feet in width (300 feet on either side of the centerline of the claim), forming a claim in the shape of a parallelogram.

Starting at the location monument, thence	<u>NORTH 0.2</u>
feet to the <u>NORTH</u> center end of the claim, thence	<u>EAST</u>
<u>299.00</u> feet to the <u>NE</u> corner, thence	<u>SOUTH</u>
<u>850.00</u> feet to the <u>SE</u> corner, thence	<u>WEST</u>
<u>299.00</u> feet to the <u>SOUTH</u> center end, thence	<u>WEST</u>
<u>299.00</u> feet to the <u>SW</u> corner, thence	<u>NORTH</u>
<u>850.00</u> feet to the <u>NW</u> corner, thence	<u>EAST</u>
<u>299.00</u> feet to the <u>NORTH</u> center end.	

The location monument is in Section 29, Township 6 South, Range 27 East, G&SRM, Graham County, Arizona.

The undersigned claims the ground as depicted on the attached map or sketch.

This claim has been monumented in accordance with State and Federal law.

Located, dated and posted on the ground this 22 day of MAY, 1996. Time: 9:56 AM.

PHELPS DODGE CORPORATION
 By [Signature]
 Agent
[Signature]
 Witness

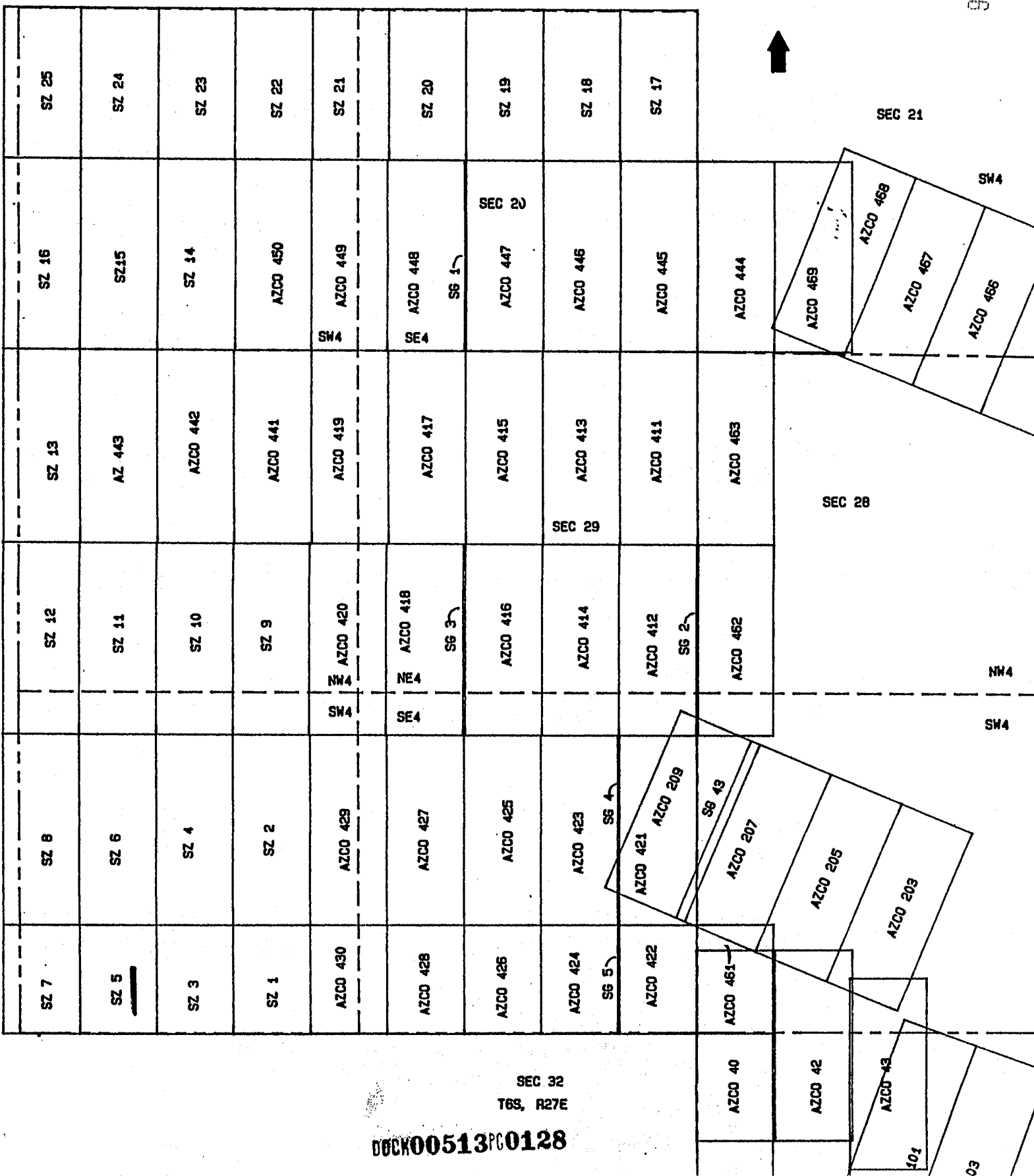
RECEIVED
 BUREAU OF
 LAND MANAGEMENT
 ARIZONA
 STATE OFFICE
 PHOENIX, ARIZONA
 AUG 15 10 35 AM '96

RECEIVED
 BUREAU OF
 LAND MANAGEMENT
 AUG 15 10 35 AM '96
 ARIZONA
 STATE OFFICE
 PHOENIX, ARIZONA

A MC 341006


PHELPS DODGE MINING COMPANY
 SZ LODE MINING CLAIMS
 LONE STAR MINING DISTRICT
 GRAHAM COUNTY, ARIZONA
 SCALE: 1" = 1000'

T6S, R27E



SEC 32
 T6S, R27E

DOC00513PG0128



08-13-96 11:30AM 9.00 4475

STATE OF ARIZONA, County of Graham, ss Fee \$ No.

I hereby certify that the within instrument was filed and recorded

at request of PHELPS DODGE MINING

in Docket No. 513 Page 129-30 and indexed in NML

Witness my hand and official seal the day and year aforesaid.

ARIZONA
NOTICE OF LOCATION
(Lode Claim)

WITNESS MY HAND AND OFFICIAL SEAL THE DAY AND YEAR AFORESAID.
COUNTY RECORDER Gene Dominguez

Notice is hereby given that Phelps Dodge Mining Company, whose mailing address is PO Box 151, Safford, AZ 85548, by its undersigned agent, makes this location of the SZ 6 lode mining claim in the Lone Star Mining District, County of Graham, State of Arizona.

The general course of the claim is from north to south, and said claim is located within the SW Quarter(s) of Section 29, Township 6 South, Range 27 East, Gila and Salt River Meridian, Arizona.

This Notice is posted upon a location monument on the centerline of the claim, said monument being located approximately 4449.8 feet SOUTH and 4499 feet WEST from the NE corner of Section 29, Township 6 South, Range 27 East, G&SRM, Arizona. This claim is 1500 feet in length, running 1499 feet in a northerly direction and 1 feet in a southerly direction from said location monument and 600 feet in width (300 feet on either side of the centerline of the claim), forming a claim in the shape of a parallelogram.

Starting at the location monument, thence	<u>SOUTH 0.2</u>
feet to the <u>SOUTH</u> center end of the claim, thence	<u>WEST</u>
<u>299.00</u> feet to the <u>SW</u> corner, thence	<u>NORTH</u>
<u>1476.00</u> feet to the <u>NW</u> corner, thence	<u>EAST</u>
<u>299.00</u> feet to the <u>NORTH</u> center end, thence	<u>EAST</u>
<u>299.00</u> feet to the <u>NE</u> corner, thence	<u>SOUTH</u>
<u>1476.00</u> feet to the <u>SE</u> corner, thence	<u>WEST</u>
<u>299.00</u> feet to the <u>SOUTH</u> center end.	

The location monument is in Section 29, Township 6 South, Range 27 East, G&SRM, Graham County, Arizona.

The undersigned claims the ground as depicted on the attached map or sketch.

This claim has been monumented in accordance with State and Federal law.

Located, dated and posted on the ground this 22 day of May, 1996. Time: 9:58 AM.

PHELPS DODGE CORPORATION

By David D. Lyman
Agent

Randy Estrada
Witness

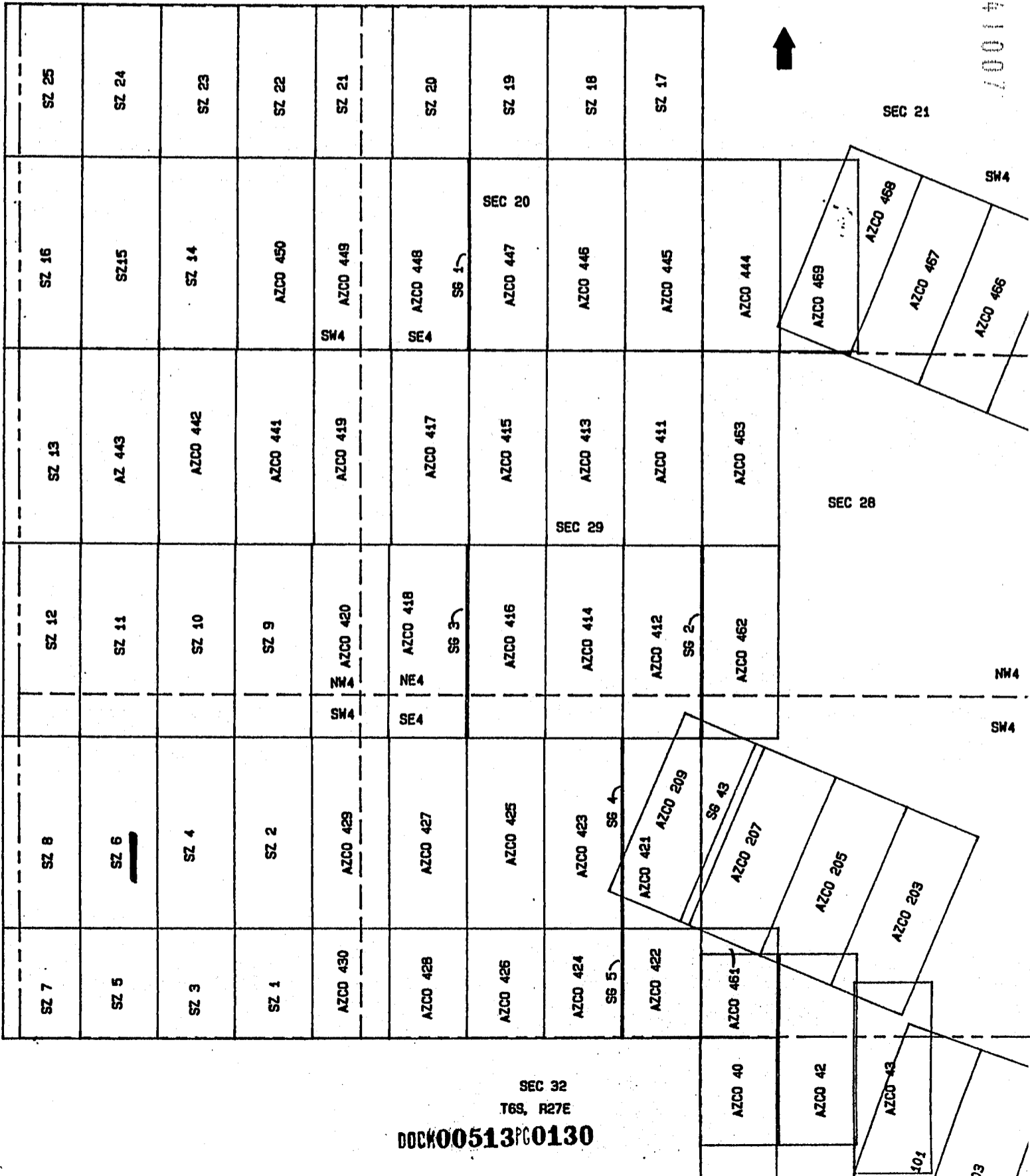
A MC 341007

RECEIVED
BUREAU OF
LAND MANAGEMENT
ARIZONA
STATE OFFICE
PHOENIX, ARIZONA
Aug 15 10 35 AM '96

RECEIVED
 BUREAU OF
 LAND MANAGEMENT
 AUG 15 10 35 AM '96
 ARIZONA
 STATE OFFICE
 PHOENIX, ARIZONA

PHELPS DODGE MINING COMPANY
 SZ LODE MINING CLAIMS
 LONE STAR MINING DISTRICT
 GRAHAM COUNTY, ARIZONA
 SCALE: 1" = 1000'

T6S, R27E



HC 341007



08-13-96 11:30AM 9.00 4476

STATE OF ARIZONA, County of _____, ss Fee \$ _____ No. _____
I hereby certify that the within instrument was filed and recorded
at request of PHELPS DODGE MINING

ARIZONA Docket No. 513 Page 131-2 and indexed in NML
NOTICE OF LOCATION (Lode Claim) _____
I have placed my hand and official seal the day and year aforesaid.

COUNTY RECORDER

Notice is hereby given that Phelps Dodge Mining Company, whose mailing address is PO Box 151, Safford, AZ 85548, by its undersigned agent, makes this location of the SZ 7 lode mining claim in the Lone Star Mining District, County of Graham, State of Arizona.

The general course of the claim is from north to south, and said claim is located within the SW Quarter(s) of Section 29, Township 6 South, Range 27 East, Gila and Salt River Meridian, Arizona.

This Notice is posted upon a location monument on the centerline of the claim, said monument being located approximately 4450.2 feet SOUTH and 5097 feet WEST from the NE corner of Section 29, Township 6 South, Range 27 East, G&SRM, Arizona. This claim is 1500 feet in length, running 1 feet in a northerly direction and 1499 feet in a southerly direction from said location monument and 600 feet in width (300 feet on either side of the centerline of the claim), forming a claim in the shape of a parallelogram.

Starting at the location monument, thence NORTH 0.2 feet to the NORTH center end of the claim, thence EAST 299.00 feet to the NE corner, thence SOUTH 850.00 feet to the SE corner, thence WEST 299.00 feet to the SOUTH center end, thence WEST 299.00 feet to the SW corner, thence NORTH 850.00 feet to the NW corner, thence EAST 299.00 feet to the NORTH center end.

The location monument is in Section 29, Township 6 South, Range 27 East, G&SRM, Graham County, Arizona.

The undersigned claims the ground as depicted on the attached map or sketch.

This claim has been monumented in accordance with State and Federal law.

Located, dated and posted on the ground this 22 day of MAY, 1996. Time: 10:12 AM.

PHELPS DODGE CORPORATION
By David J. Hansen
Agent
Rudy Estrada
Witness

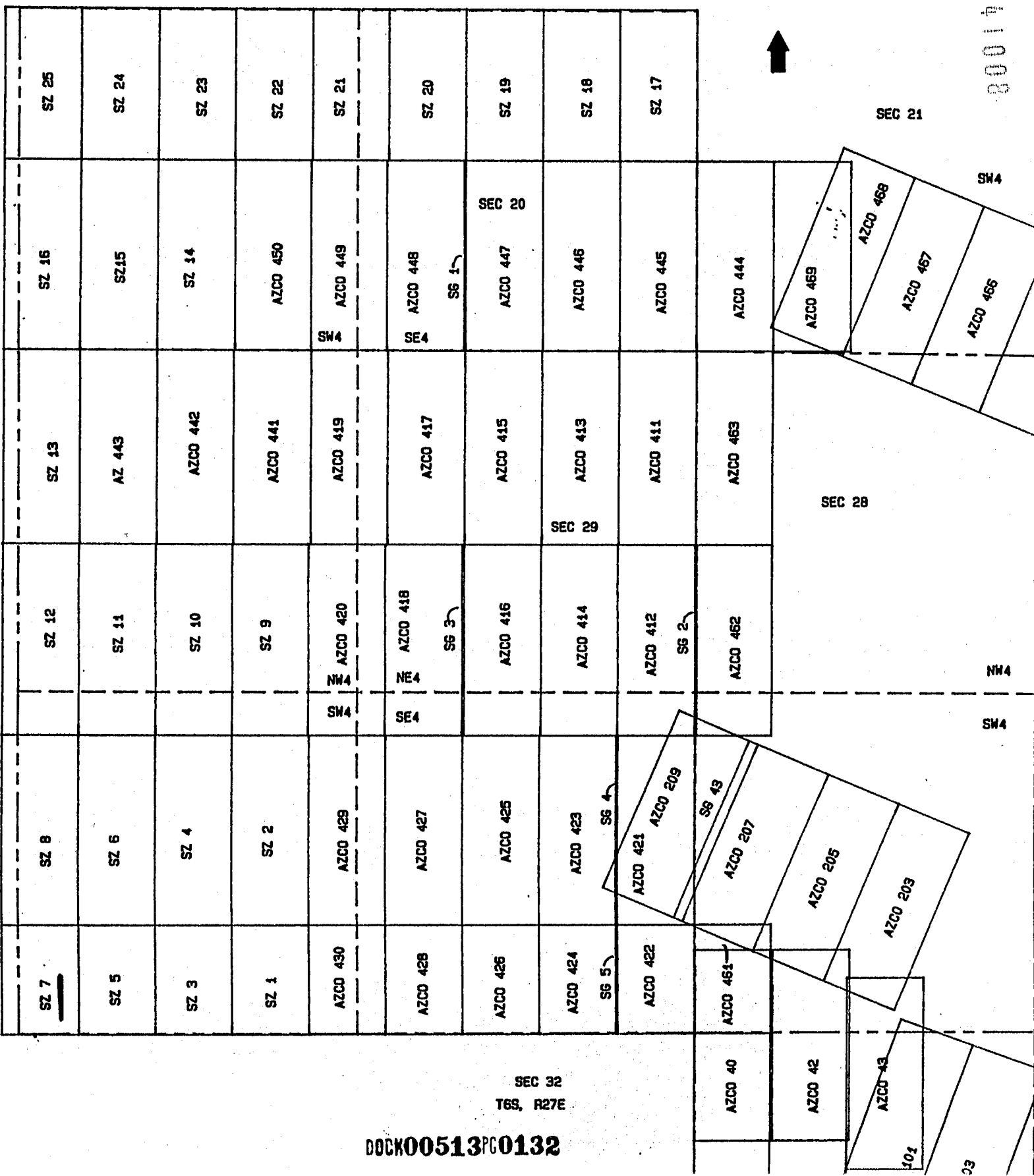
RECEIVED
BUREAU OF
LAND MANAGEMENT
ARIZONA
STATE OFFICE
PHOENIX, ARIZONA
Aug 15 10 35 AM '96

RECEIVED OF
BUREAU OF LAND MANAGEMENT
ARIZONA STATE OFFICE
PHOENIX, ARIZONA
MAY 15 10 35 AM '99

PHELPS DODGE MINING COMPANY
SZ LODE MINING CLAIMS
LONE STAR MINING DISTRICT
GRAHAM COUNTY, ARIZONA
SCALE: 1" = 1000'

A MC 341000

T6S, R27E



SEC 32
T6S, R27E

DOCK00513PG0132

101
23



08-13-96 11:30AM 9.00 4477

STATE OF ARIZONA, Cou Graham, ss Fee \$ No.
I hereby certify that the w instrument was filed and recorded
at request of PHELPS DODGE MINING
Docket No. 513 Page 133-4 and indexed in NML
Witness my hand and official seal the day and year aforesaid.
COUNTY RECORDER

ARIZONA
NOTICE OF LOCATION
(Lode Claim)

Handwritten signature: Rene Dominguez

Notice is hereby given that Phelps Dodge Mining Company, whose mailing address is PO Box 151, Safford, AZ 85548, by its undersigned agent, makes this location of the SZ 8 lode mining claim in the Lone Star Mining District, County of Graham, State of Arizona.

The general course of the claim is from north to south, and said claim is located within the SW Quarter(s) of Section 29, Township 6 South, Range 27 East, Gila and Salt River Meridian, Arizona.

This Notice is posted upon a location monument on the centerline of the claim, said monument being located approximately 4449.8 feet SOUTH and 5097 feet WEST from the NE corner of Section 29, Township 6 South, Range 27 East, G&SRM, Arizona. This claim is 1500 feet in length, running 1499 feet in a northerly direction and 1 feet in a southerly direction from said location monument and 600 feet in width (300 feet on either side of the centerline of the claim), forming a claim in the shape of a parallelogram.

Starting at the location monument, thence SOUTH 0.2 feet to the SOUTH center end of the claim, thence WEST 299.00 feet to the SW corner, thence NORTH 1476.00 feet to the NW corner, thence EAST 299.00 feet to the NORTH center end, thence EAST 299.00 feet to the NE corner, thence SOUTH 1476.00 feet to the SE corner, thence WEST 299.00 feet to the SOUTH center end.

The location monument is in Section 29, Township 6 South, Range 27 East, G&SRM, Graham County, Arizona.

The undersigned claims the ground as depicted on the attached map or sketch.

This claim has been monumented in accordance with State and Federal law.

Located, dated and posted on the ground this 22 day of MAY, 1996. Time: 10:14 AM.

PHELPS DODGE CORPORATION

By David DeJaque Agent

Handwritten signature: Rudy Estrada
Witness

A MC 341009

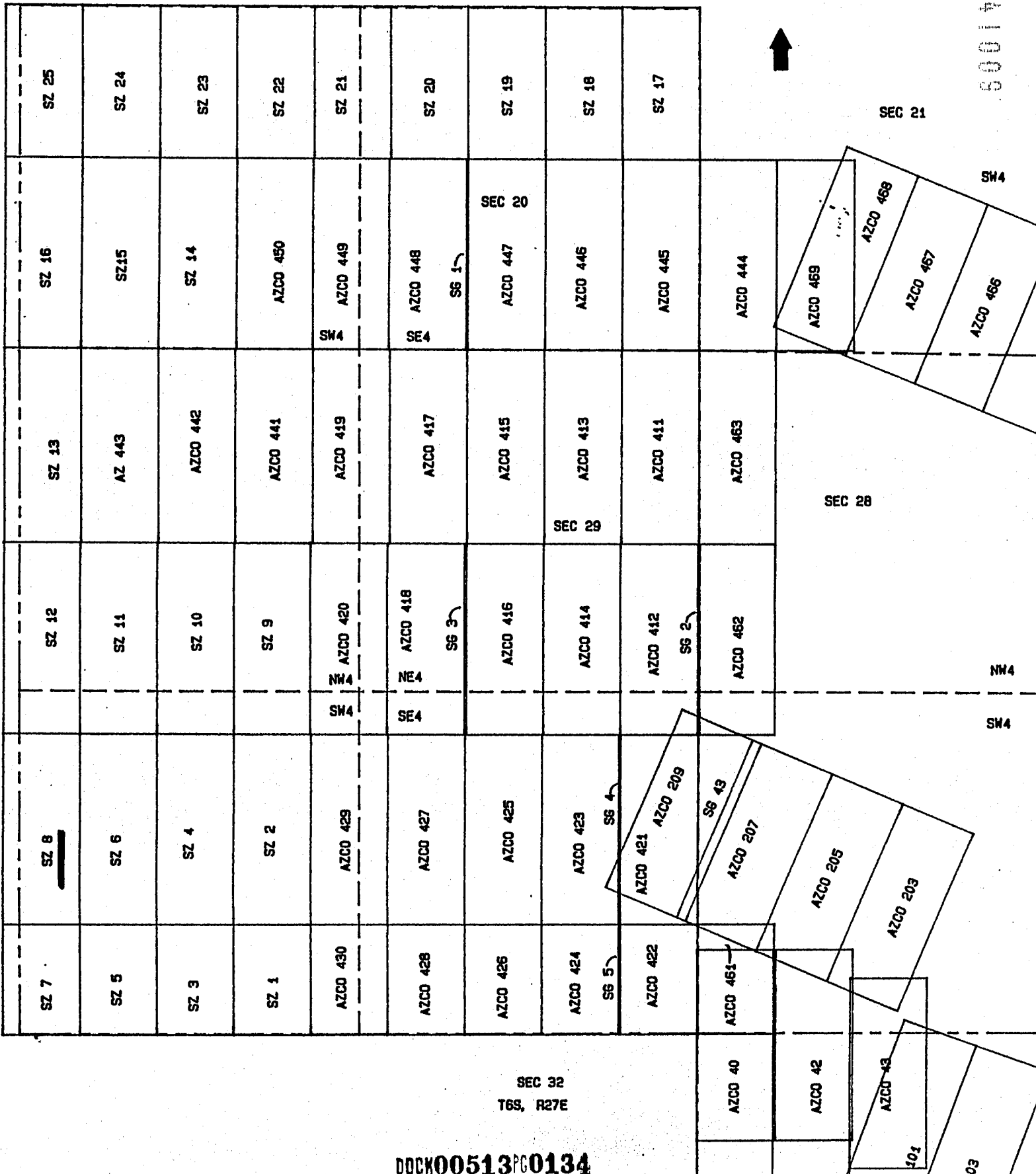
RECEIVED
BUREAU OF
LAND MANAGEMENT
ARIZONA
STATE OFFICE
PHOENIX, ARIZONA
AUG 15 10 35 AM '96

RECEIVED
BUREAU OF
LAND MANAGEMENT
ARIZONA
STATE OFFICE
PHOENIX, ARIZONA
AUG 15 10 39 AM '96

PHELPS DODGE MINING COMPANY
SZ LODE MINING CLAIMS
LONE STAR MINING DISTRICT
GRAHAM COUNTY, ARIZONA
SCALE: 1" = 1000'

A MC 341009

T6S, R27E



DOCK00513PG0134



08-13-96 11:30AM

9.00 4478

STATE OF ARIZONA, County of Graham, ss Fee \$

whereby certify that the within instrument was filed and recorded

at request of PHELPS DODGE MINING

in Docket No. 513 Page 135-6 and indexed in NML

Witness my hand and official seal the day and year aforesaid.

HIRLEY ANGLE *Guine Dominguez*
COUNTY RECORDER BY

ARIZONA
NOTICE OF LOCATION
(Lode Claim)

Notice is hereby given that Phelps Dodge Mining Company, whose mailing address is PO Box 151, Safford, AZ 85548, by its undersigned agent, makes this location of the SE 9 lode mining claim in the Lone Star Mining District, County of Graham, State of Arizona.

The general course of the claim is from north to south, and said claim is located within the NW 4 SE Quarter(s) of Section 29, Township 6 South, Range 27 East, Gila and Salt River Meridian, Arizona.

This Notice is posted upon a location monument on the centerline of the claim, said monument being located approximately 1498.2 feet SOUTH and 3303 feet WEST from the NE corner of Section 29, Township 6 South, Range 27 East, G&SRM, Arizona. This claim is 1500 feet in length, running 1 feet in a northerly direction and 1499 feet in a southerly direction from said location monument and 600 feet in width (300 feet on either side of the centerline of the claim), forming a claim in the shape of a parallelogram.

Starting at the location monument, thence NORTH 0.2 feet to the NORTH center end of the claim, thence EAST 299.00 feet to the NE corner, thence SOUTH 1476.00 feet to the SE corner, thence WEST 299.00 feet to the SOUTH center end, thence WEST 299.00 feet to the SW corner, thence NORTH 1476.00 feet to the NW corner, thence EAST 299.00 feet to the NORTH center end.

The location monument is in Section 29, Township 6 South, Range 27 East, G&SRM, Graham County, Arizona.

The undersigned claims the ground as depicted on the attached map or sketch.

This claim has been monumented in accordance with State and Federal law.

Located, dated and posted on the ground this 23 day of MAY, 1996. Time: 9:12 AM.

PHELPS DODGE CORPORATION

By *David DeFauver*
Agent

Trudy E. Shedd
Witness

A MC 341010

ARIZONA
STATE OFFICE
PHOENIX, ARIZONA

AUG 15 10 39 AM '96

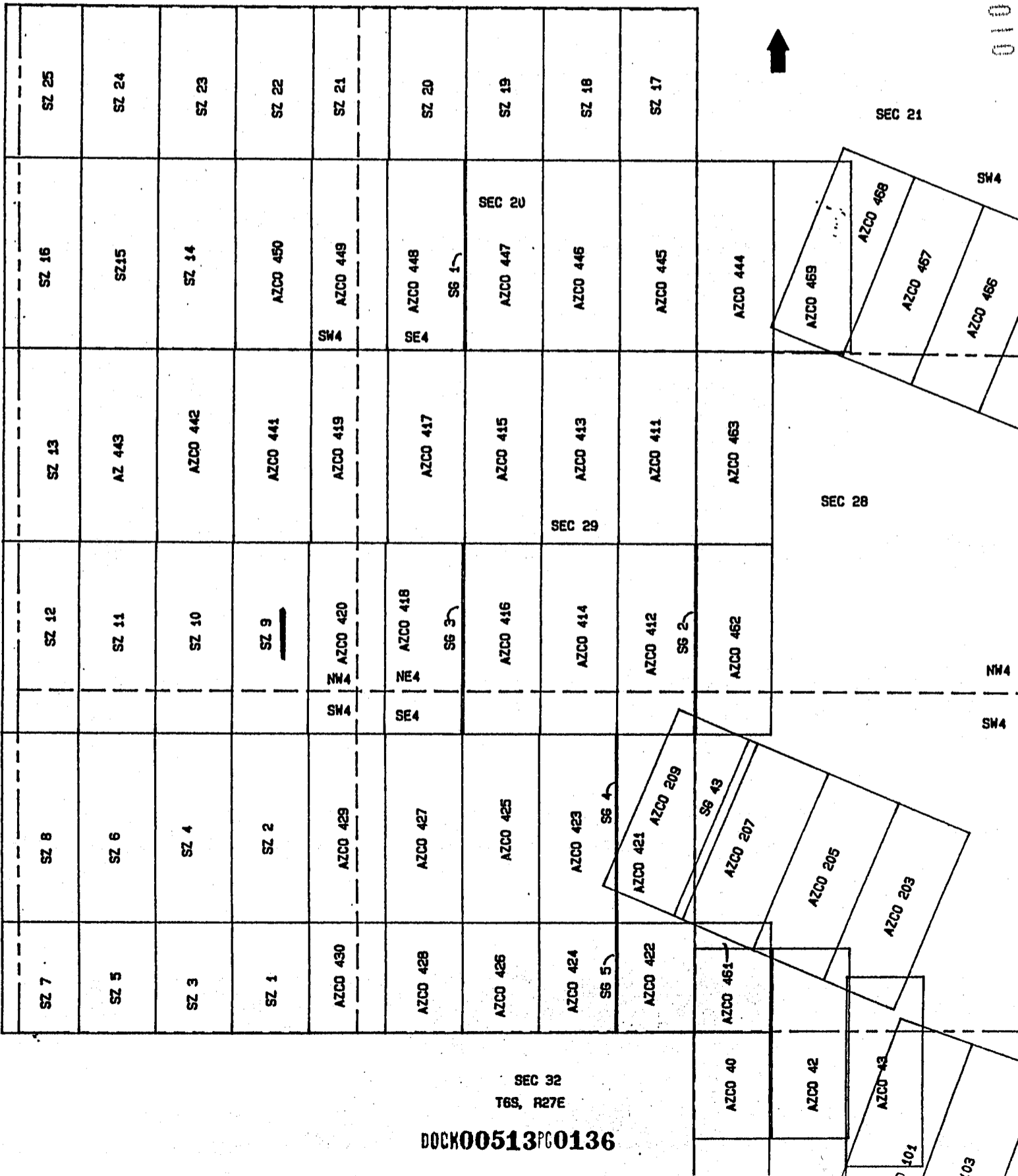
RECEIVED
BUREAU OF
LAND MANAGEMENT


RECEIVED OF
BUREAU OF
LAND MANAGEMENT
ARIZONA
STATE OFFICE
PHOENIX, ARIZONA
AUG 15 10 39 AM '95

PHELPS DODGE MINING COMPANY
SZ LODE MINING CLAIMS
LONE STAR MINING DISTRICT
GRAHAM COUNTY, ARIZONA
SCALE: 1" = 1000'

A MC 341010

T6S, R27E





08-13-96 11:30AM 9.00 4479

STATE OF ARIZONA, County Graham, ss Fee \$ 9.00 No. 4479
I hereby certify that the within document was filed and recorded
at request of PHELPS DODGE MINING
in Docket No. 513 Page 137-8 and indexed in NML

ARIZONA
NOTICE OF LOCATION (Lode Claim)
Witness my hand and official seal the day and year aforesaid.
COUNTY RECORDER BY Gene Dominguez Deputy

Notice is hereby given that Phelps Dodge Mining Company, whose mailing address is PO Box 151, Safford, AZ 85548, by its undersigned agent, makes this location of the SZ 10 lode mining claim in the Lone Star Mining District, County of Graham, State of Arizona.

The general course of the claim is from north to south, and said claim is located within the NW & SE Quarter(s) of Section 29, Township 6 South, Range 27 East, Gila and Salt River Meridian, Arizona.

This Notice is posted upon a location monument on the centerline of the claim, said monument being located approximately 1498.2 feet SOUTH and 3901 feet WEST from the NE corner of Section 29, Township 6 South, Range 27 East, G&SRM, Arizona. This claim is 1500 feet in length, running 1 feet in a northerly direction and 1499 feet in a southerly direction from said location monument and 600 feet in width (300 feet on either side of the centerline of the claim), forming a claim in the shape of a parallelogram.

Starting at the location monument, thence NORTH 0.2 feet to the NORTH center end of the claim, thence EAST 299.00 feet to the NE corner, thence SOUTH 1476.00 feet to the SE corner, thence WEST 299.00 feet to the SOUTH center end, thence WEST 299.00 feet to the SW corner, thence NORTH 1476.00 feet to the NW corner, thence EAST 299.00 feet to the NORTH center end.

The location monument is in Section 29, Township 6 South, Range 27 East, G&SRM, Graham County, Arizona.

The undersigned claims the ground as depicted on the attached map or sketch.

This claim has been monumented in accordance with State and Federal law.

Located, dated and posted on the ground this 23 day of MAY, 1996. Time: 9:37 AM.

PHELPS DODGE CORPORATION

By David [Signature]
Agent

[Signature]
Witness

A MC 34101

ARIZONA
STATE OFFICE
PHOENIX, ARIZONA

AUG 15 10 39 AM '96

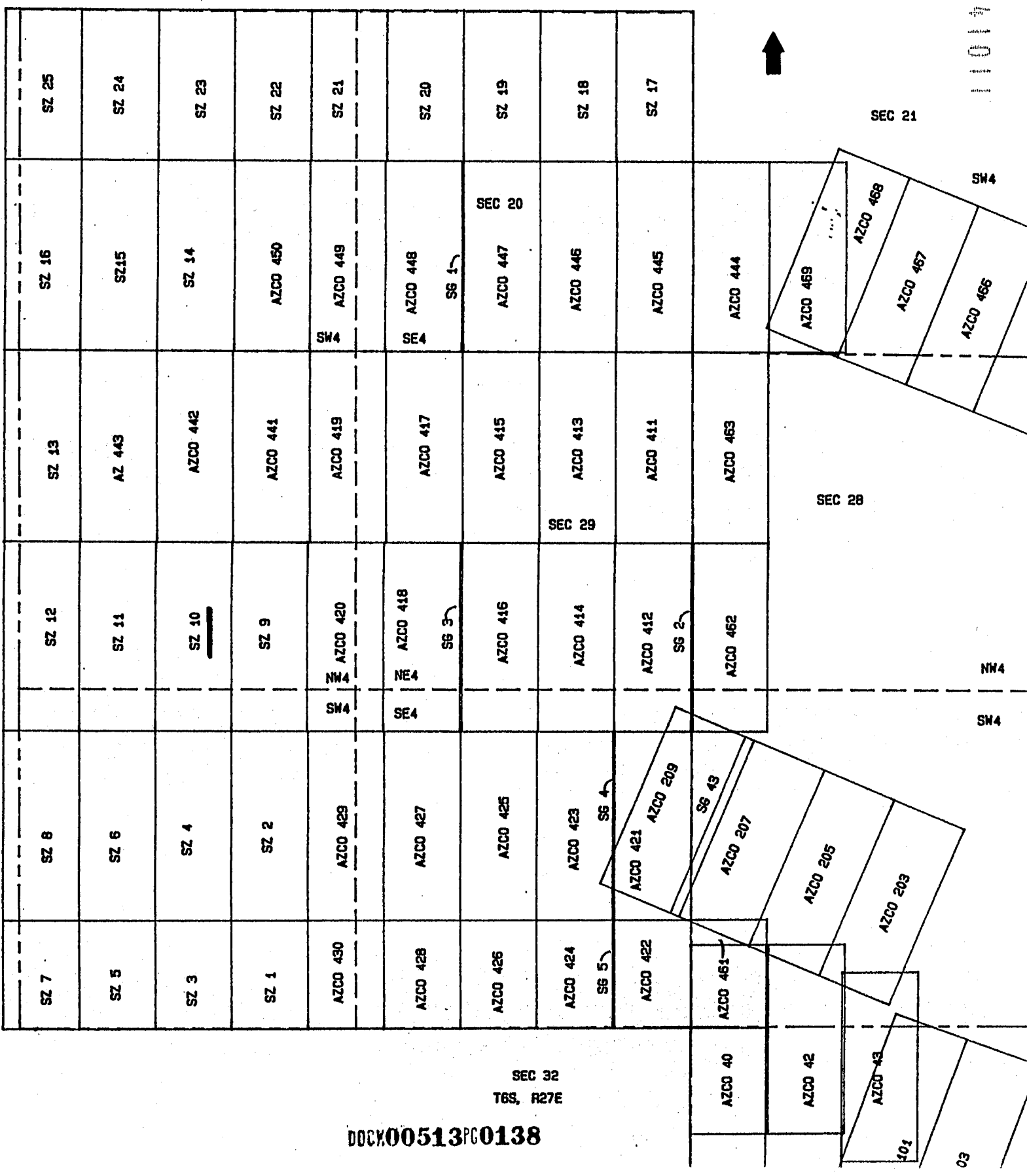
RECEIVED
BUREAU OF
LAND MANAGEMENT

RECEIVED
 BUREAU OF
 LAND MANAGEMENT
 AUG 15 10 39 AM '96
 ARIZONA
 STATE OFFICE
 PHOENIX, ARIZONA

PHELPS DODGE MINING COMPANY
 SZ LODE MINING CLAIMS
 LONE STAR MINING DISTRICT
 GRAHAM COUNTY, ARIZONA
 SCALE: 1" = 1000'


A HC 341011

T6S, R27E



SEC 32
 T6S, R27E

DOCX00513PG0138



08-13-96 11:30AM 9.00 4480
 STATE OF ARIZONA, County of Graham, ss Fee \$ No.
 hereby certify that the within instrument was filed and recorded
 request of **PHELPS DODGE MINING**
 Docket No. **513** Page **139-40** and indexed in **NML**
 Witness my hand and official seal the day and year aforesaid.
 WIRLEY ANGLE
 COUNTY RECORDER BY Queen Dominguez Deputy

ARIZONA
 NOTICE OF LOCATION
 (Lode Claim)

Notice is hereby given that Phelps Dodge Mining Company, whose mailing address is PO Box 151, Safford, AZ 85548, by its undersigned agent, makes this location of the SE 11 lode mining claim in the Lone Star Mining District, County of Graham, State of Arizona.

The general course of the claim is from north to south, and said claim is located within the NW & SE Quarter(s) of Section 29, Township 6 South, Range 27 East, Gila and Salt River Meridian, Arizona.

This Notice is posted upon a location monument on the centerline of the claim, said monument being located approximately 1498.2 feet SOUTH and 4499 feet WEST from the NE corner of Section 29, Township 6 South, Range 27 East, G&SRM, Arizona. This claim is 1500 feet in length, running 1 feet in a northerly direction and 1499 feet in a southerly direction from said location monument and 600 feet in width (300 feet on either side of the centerline of the claim), forming a claim in the shape of a parallelogram.

Starting at the location monument, thence	<u>NORTH 0.2</u>
feet to the <u>NORTH</u> center end of the claim, thence	<u>EAST</u>
<u>299.00</u>	feet to the <u>NE</u> corner, thence
<u>1476.00</u>	feet to the <u>SE</u> corner, thence
<u>299.00</u>	feet to the <u>SOUTH</u> center end, thence
<u>299.00</u>	feet to the <u>SW</u> corner, thence
<u>1476.00</u>	feet to the <u>NW</u> corner, thence
<u>299.00</u>	feet to the <u>NORTH</u> center end.

The location monument is in Section 29, Township 6 South, Range 27 East, G&SRM, Graham County, Arizona.

The undersigned claims the ground as depicted on the attached map or sketch.

This claim has been monumented in accordance with State and Federal law.

Located, dated and posted on the ground this 23 day of MAY, 1996. Time: 9:44 AM.

PHELPS DODGE CORPORATION
 By David Chapman
 Agent
Mike Estrada
 Witness

A MC 341012

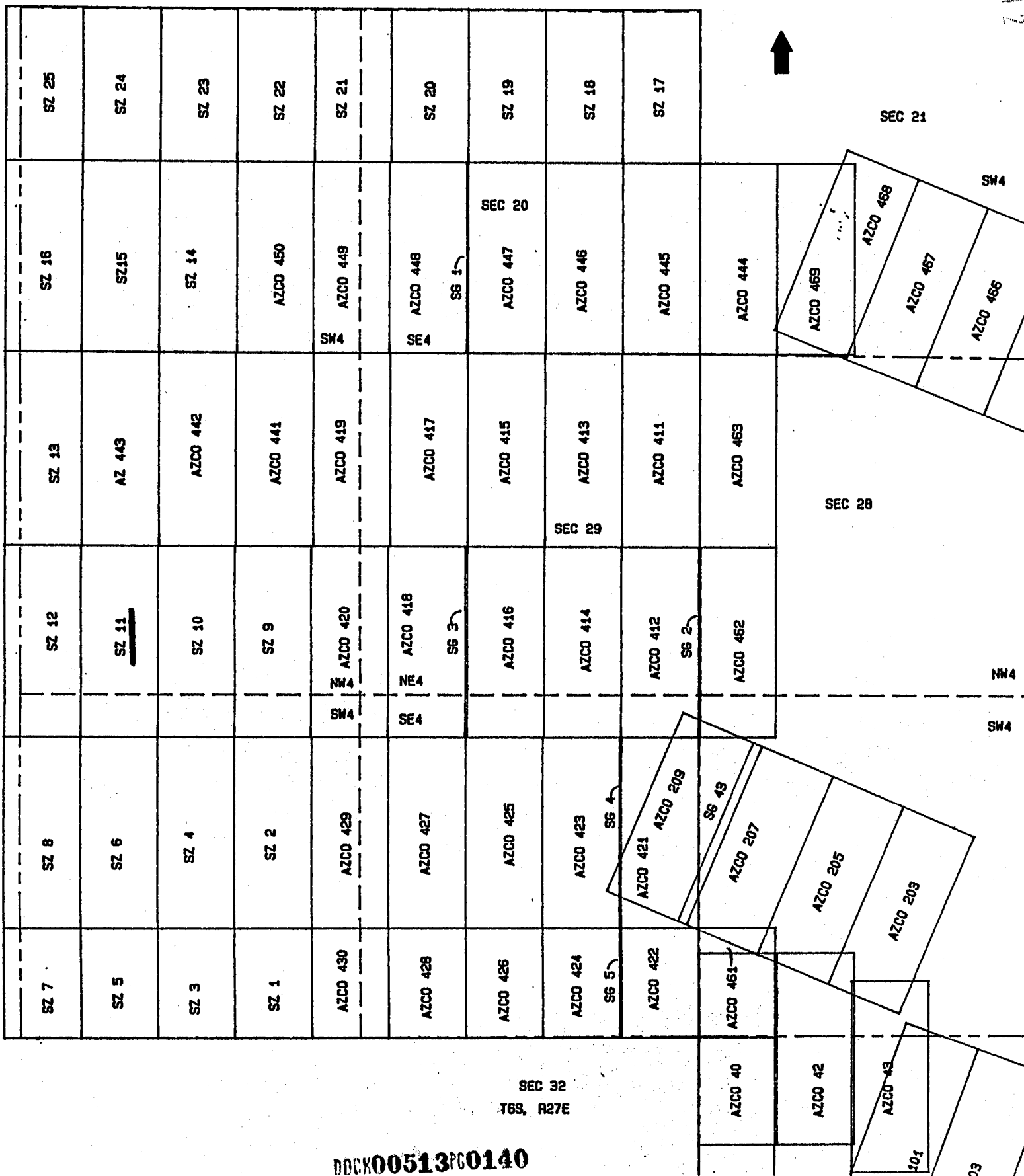
RECEIVED
 BUREAU OF
 LAND MANAGEMENT
 ARIZONA
 STATE OFFICE
 PHOENIX, ARIZONA
 Aug 15 10 39 AM '96

RECEIVED
 BUREAU OF
 LAND MANAGEMENT
 AUG 15 10 39 AM '96
 ARIZONA
 STATE OFFICE
 PHOENIX, ARIZONA


PHC 341012

PHELPS DODGE MINING COMPANY
 SZ LODE MINING CLAIMS
 LONE STAR MINING DISTRICT
 GRAHAM COUNTY, ARIZONA
 SCALE: 1" = 1000'

T6S, R27E



DOCX00513PG0140



08-13-96 11:30AM 9.00 4481
 STATE OF ARIZONA, County of Graham, ss Fee \$
 I hereby certify that the within instrument was filed and recorded
 at request of **PHELPS DODGE MINING**
 in Docket No. 513 Page 141-2 and Indexed in NML
 Witness my hand and official seal the day and year aforesaid.
 CHARLEY ANGLE
 COUNTY RECORDER BY [Signature] Deputy

ARIZONA
 NOTICE OF LOCATION
 (Lode Claim)

Notice is hereby given that Phelps Dodge Mining Company, whose mailing address is PO Box 151, Safford, AZ 85548, by its undersigned agent, makes this location of the SZ 12 lode mining claim in the Lone Star Mining District, County of Graham, State of Arizona.

The general course of the claim is from north to south, and said claim is located within the NW & SE Quarter(s) of Section 29, Township 6 South, Range 27 East, Gila and Salt River Meridian, Arizona.

This Notice is posted upon a location monument on the centerline of the claim, said monument being located approximately 1498.2 feet SOUTH and 5097 feet WEST from the NE corner of Section 29, Township 6 South, Range 27 East, G&SRM, Arizona. This claim is 1500 feet in length, running 1 feet in a northerly direction and 1499 feet in a southerly direction from said location monument and 600 feet in width (300 feet on either side of the centerline of the claim), forming a claim in the shape of a parallelogram.

Starting at the location monument, thence	<u>NORTH 0.2</u>
feet to the <u>NORTH</u> center end of the claim, thence	<u>EAST</u>
<u>299.00</u> feet to the <u>NE</u> corner, thence	<u>SOUTH</u>
<u>1476.00</u> feet to the <u>SE</u> corner, thence	<u>WEST</u>
<u>299.00</u> feet to the <u>SOUTH</u> center end, thence	<u>WEST</u>
<u>299.00</u> feet to the <u>SW</u> corner, thence	<u>NORTH</u>
<u>1476.00</u> feet to the <u>NW</u> corner, thence	<u>EAST</u>
<u>299.00</u> feet to the <u>NORTH</u> center end.	

The location monument is in Section 29, Township 6 South, Range 27 East, G&SRM, Graham County, Arizona.

The undersigned claims the ground as depicted on the attached map or sketch.

This claim has been monumented in accordance with State and Federal law.

Located, dated and posted on the ground this 23 day of MAY, 1996. Time: 9:58 AM.

PHELPS DODGE CORPORATION

By [Signature]
 Agent

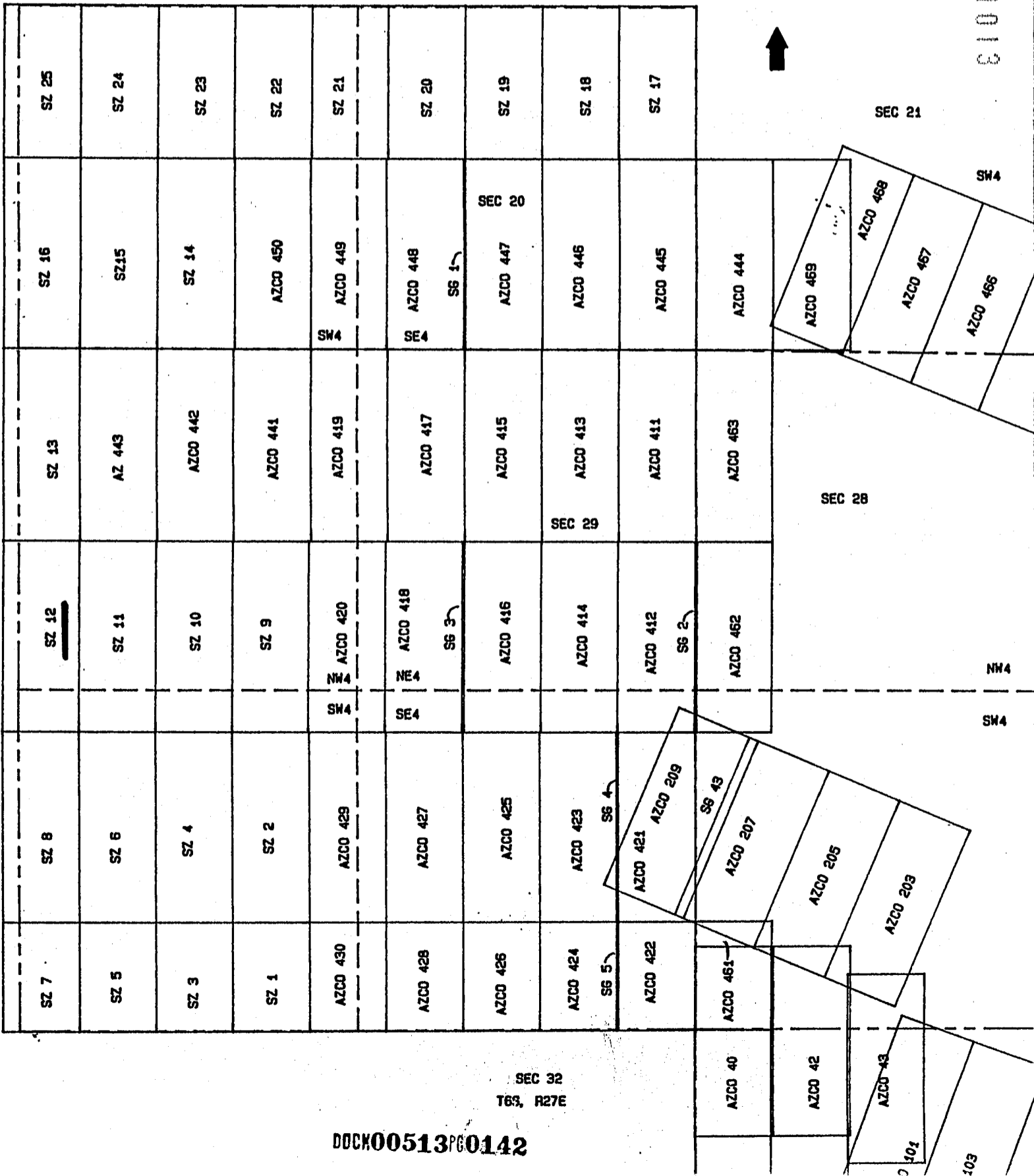
[Signature]
 Witness

RECEIVED
 BUREAU OF
 LAND MANAGEMENT
 ARIZONA
 STATE OFFICE
 PHOENIX, ARIZONA
 AUG 15 10 39 AM '96

RECEIVED
 BUREAU OF
 LAND MANAGEMENT
 AUG 15 10 39 AM '96
 ARIZONA
 STATE OFFICE
 PHOENIX, ARIZONA

PHELPS DODGE MINING COMPANY
 SZ LODE MINING CLAIMS
 LONE STAR MINING DISTRICT
 GRAHAM COUNTY, ARIZONA
 SCALE: 1" = 1000'

T6S, R27E



HC 341013
 61046 CH

DOC#00513PG0142



08-13-96 11:30AM 9.00 4482

STATE OF ARIZONA, County of Graham, ss Fee \$ No.
I hereby certify that the within instrument was filed and recorded
at request of PHELPS DODGE MINING
Booklet No. 513 Page 143-4 and indexed in NML
Witness my hand and official seal the day and year aforesaid.
COUNTY RECORDER BY [Signature] Deputy

ARIZONA
NOTICE OF LOCATION
(Lode Claim)

Notice is hereby given that Phelps Dodge Mining Company, whose mailing address is PO Box 151, Safford, AZ 85548, by its undersigned agent, makes this location of the S E 13 lode mining claim in the Lone Star Mining District, County of Graham, State of Arizona.

The general course of the claim is from north to south, and said claim is located within the NW Quarter(s) of Section 29, Township 6 South, Range 27 East, Gila and Salt River Meridian, Arizona.

This Notice is posted upon a location monument on the centerline of the claim, said monument being located approximately 1497.8 feet SOUTH and 5092 feet WEST from the NE corner of Section 29, Township 6 South, Range 27 East, G&SRM, Arizona. This claim is 1500 feet in length, running 1499 feet in a northerly direction and 1 feet in a southerly direction from said location monument and 600 feet in width (300 feet on either side of the centerline of the claim), forming a claim in the shape of a parallelogram.

Starting at the location monument, thence SOUTH 0.2 feet to the SOUTH center end of the claim, thence WEST 299.00 feet to the SW corner, thence NORTH 1498.00 feet to the NW corner, thence EAST 299.00 feet to the NORTH center end, thence EAST 299.00 feet to the NE corner, thence SOUTH 1498.00 feet to the SE corner, thence WEST 299.00 feet to the SOUTH center end.

The location monument is in Section 29, Township 6 South, Range 27 East, G&SRM, Graham County, Arizona.

The undersigned claims the ground as depicted on the attached map or sketch.

This claim has been monumented in accordance with State and Federal law.

Located, dated and posted on the ground this 23 day of MAY, 1996. Time: 10:09 AM.

PHELPS DODGE CORPORATION

By [Signature] Agent

[Signature] Witness

A MC 341014

ARIZONA STATE OFFICE PHOENIX, ARIZONA

AUG 15 10 39 AM '96

RECEIVED BUREAU OF LAND MANAGEMENT



08-13-96 11:30AM 9.00 4483

STATE OF ARIZONA County of Graham, ss Fee \$ No.
I hereby certify that the Within instrument was filed and recorded
at request of PHELPS DODGE MINING
Cocket No. 513 Page 145-6 and indexed in NML
Witness my hand and official seal the day and year aforesaid.
COUNTY RECORDER BY [Signature] Deputy

ARIZONA
NOTICE OF LOCATION
(Lode Claim)

Notice is hereby given that Phelps Dodge Mining Company, whose mailing address is PO Box 151, Safford, AZ 85548, by its undersigned agent, makes this location of the SE 14 lode mining claim in the Lone Star Mining District, County of Graham, State of Arizona.

The general course of the claim is from north to south, and said claim is located within the SW Quarter(s) of Section 20, Township 6 South, Range 27 East, Gila and Salt River Meridian, Arizona.

This Notice is posted upon a location monument on the centerline of the claim, said monument being located approximately 1474.8 feet NORTH and 3887 feet WEST from the SE corner of Section 20, Township 6 South, Range 27 East, G&SRM, Arizona. This claim is 1500 feet in length, running 1 feet in a northerly direction and 1499 feet in a southerly direction from said location monument and 600 feet in width (300 feet on either side of the centerline of the claim), forming a claim in the shape of a parallelogram.

Starting at the location monument, thence NORTH 0.2 feet to the NORTH center end of the claim, thence EAST 299.00 feet to the NE corner, thence SOUTH 1475.00 feet to the SE corner, thence WEST 299.00 feet to the SOUTH center end, thence WEST 299.00 feet to the SW corner, thence NORTH 1475.00 feet to the NW corner, thence EAST 299.00 feet to the NORTH center end.

The location monument is in Section 20, Township 6 South, Range 27 East, G&SRM, Graham County, Arizona.

The undersigned claims the ground as depicted on the attached map or sketch.

This claim has been monumented in accordance with State and Federal law.

Located, dated and posted on the ground this 23 day of MAY, 1996. Time: 2:28 PM.

PHELPS DODGE CORPORATION

By [Signature] Agent

[Signature] Witness

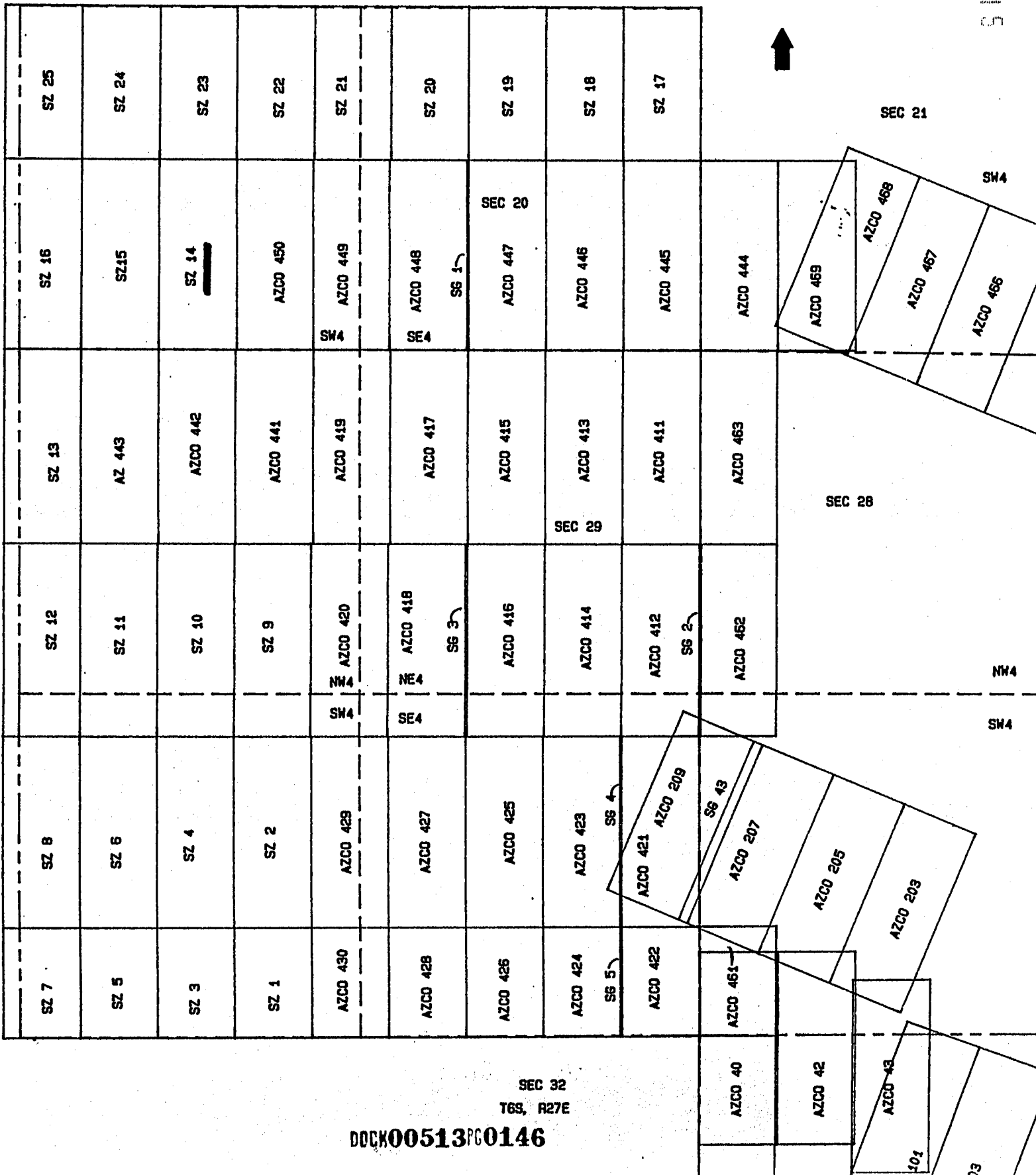
RECEIVED
BUREAU OF
LAND MANAGEMENT
ARIZONA
STATE OFFICE
PHOENIX, ARIZONA
Aug 15 10 39 AM '96

PHELPS DODGE MINING COMPANY
 SZ LODE MINING CLAIMS
 LONE STAR MINING DISTRICT
 GRAHAM COUNTY, ARIZONA
 SCALE: 1" = 1000'

RECEIVED
 BUREAU OF
 LAND MANAGEMENT
 ARIZONA
 STATE OFFICE
 PHOENIX, ARIZONA
 AUG 15 10 40 AM 1966

B. MC 341015

T6S, R27E



DOCK00513PG0146

SEC 32
 T6S, R27E



ARIZONA
NOTICE OF LOCATION
(Lode Claim)

0 - - 9.00 4
STATE OF ARIZONA County of Graham, ss Fee
I hereby certify that this instrument was filed in
request of **PHELPS DODGE MINING**
Docket No. 513 Page 147-8 and Indexed in NML
Witness my hand and official seal the day and year aforesaid
BY Drone Dominguez
RECORDED BY _____

Notice is hereby given that Phelps Dodge Mining Company, whose mailing address is PO Box 151, Safford, AZ 85548, by its undersigned agent, makes this location of the SE 15 lode mining claim in the Lone Star Mining District, County of Graham, State of Arizona.

The general course of the claim is from north to south, and said claim is located within the SW Quarter(s) of Section 20, Township 6 South, Range 27 East, Gila and Salt River Meridian, Arizona.

This Notice is posted upon a location monument on the centerline of the claim, said monument being located approximately 1474.8 feet NORTH and 4485 feet WEST from the SE corner of Section 20, Township 6 South, Range 27 East, G&SRM, Arizona. This claim is 1500 feet in length, running 1 feet in a northerly direction and 1499 feet in a southerly direction from said location monument and 600 feet in width (300 feet on either side of the centerline of the claim), forming a claim in the shape of a parallelogram.

Starting at the location monument, thence <u>NORTH 0.2</u>
feet to the <u>NORTH</u> center end of the claim, thence <u>EAST</u>
<u>299.00</u> feet to the <u>NE</u> corner, thence <u>SOUTH</u>
<u>1475.00</u> feet to the <u>SE</u> corner, thence <u>WEST</u>
<u>299.00</u> feet to the <u>SOUTH</u> center end, thence <u>WEST</u>
<u>299.00</u> feet to the <u>SW</u> corner, thence <u>NORTH</u>
<u>1475.00</u> feet to the <u>NW</u> corner, thence <u>EAST</u>
<u>299.00</u> feet to the <u>NORTH</u> center end.

The location monument is in Section 20, Township 6 South, Range 27 East, G&SRM, Graham County, Arizona.

The undersigned claims the ground as depicted on the attached map or sketch.

This claim has been monumented in accordance with State and Federal law.

Located, dated and posted on the ground this 29 day of MAY, 1996. Time: 7:45 AM.

PHELPS DODGE CORPORATION

By David Gleason
Agent

Tudy Estrada
Witness

PHC 341016

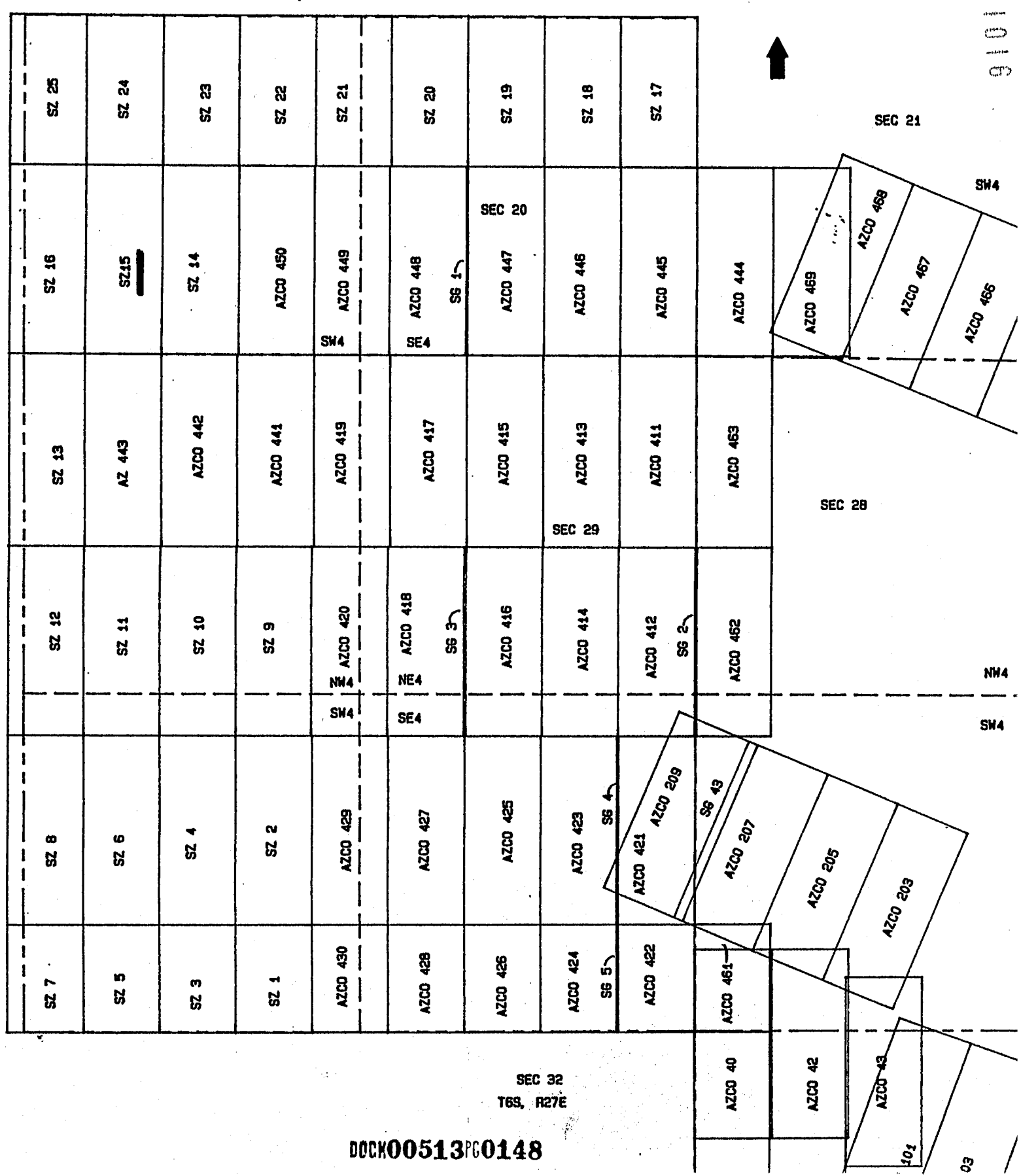
RECEIVED
BUREAU OF
LAND MANAGEMENT
ARIZONA
STATE OFFICE
PHOENIX, ARIZONA
Aug 15 10 40 AM '96

RECEIVED
 BUREAU OF
 LAND MANAGEMENT
 ARIZONA
 STATE OFFICE
 PHOENIX, ARIZONA
 AUG 15 10 40 AM '98

A HC 341016

PHELPS DODGE MINING COMPANY
 SZ LODE MINING CLAIMS
 LONE STAR MINING DISTRICT
 GRAHAM COUNTY, ARIZONA
 SCALE: 1" = 1000'

T6S, R27E



SEC 32
 T6S, R27E

DOCK00513PG0148



08-13-96 11:30AM 9.00 4485

ARIZONA, County of Graham, ss Fee \$ No. I hereby certify that the within ment was filed and record.

Booklet No. 513 Page 149-50 and indexed in NML

ARIZONA NOTICE OF LOCATION (Lode Claim)

Witness my hand and official seal the day and year aforesaid. SURETY RECOMMENDED BY *Quene Dominguez*

Notice is hereby given that Phelps Dodge Mining Company, whose mailing address is PO Box 151, Safford, AZ 85548, by its undersigned agent, makes this location of the SE 16 lode mining claim in the Lone Star Mining District, County of Graham, State of Arizona.

The general course of the claim is from north to south, and said claim is located within the SW Quarter(s) of Section 20, Township 6 South, Range 27 East, Gila and Salt River Meridian, Arizona.

This Notice is posted upon a location monument on the centerline of the claim, said monument being located approximately 1474.8 feet NORTH and 5083 feet WEST from the SE corner of Section 20, Township 6 South, Range 27 East, G&SRM, Arizona. This claim is 1500 feet in length, running 1 feet in a northerly direction and 1499 feet in a southerly direction from said location monument and 600 feet in width (300 feet on either side of the centerline of the claim), forming a claim in the shape of a parallelogram.

Starting at the location monument, thence <u>NORTH 0.2</u>	
<u>299.00</u> feet to the <u>NORTH</u> center end of the claim, thence <u>EAST</u>	
<u>1475.00</u> feet to the <u>NE</u> corner, thence <u>SOUTH</u>	
<u>299.00</u> feet to the <u>SE</u> corner, thence <u>WEST</u>	
<u>299.00</u> feet to the <u>SOUTH</u> center end, thence <u>WEST</u>	
<u>1475.00</u> feet to the <u>SW</u> corner, thence <u>NORTH</u>	
<u>299.00</u> feet to the <u>NW</u> corner, thence <u>EAST</u>	
<u>299.00</u> feet to the <u>NORTH</u> center end.	

The location monument is in Section 20, Township 6 South, Range 27 East, G&SRM, Graham County, Arizona.

The undersigned claims the ground as depicted on the attached map or sketch.

This claim has been monumented in accordance with State and Federal law.

Located, dated and posted on the ground this 24 day of MAY, 1996. Time: 7:58 AM.

PHELPS DODGE CORPORATION

By *David Delgado*
Agent

Ruby E. ...
Witness

A MC 341017

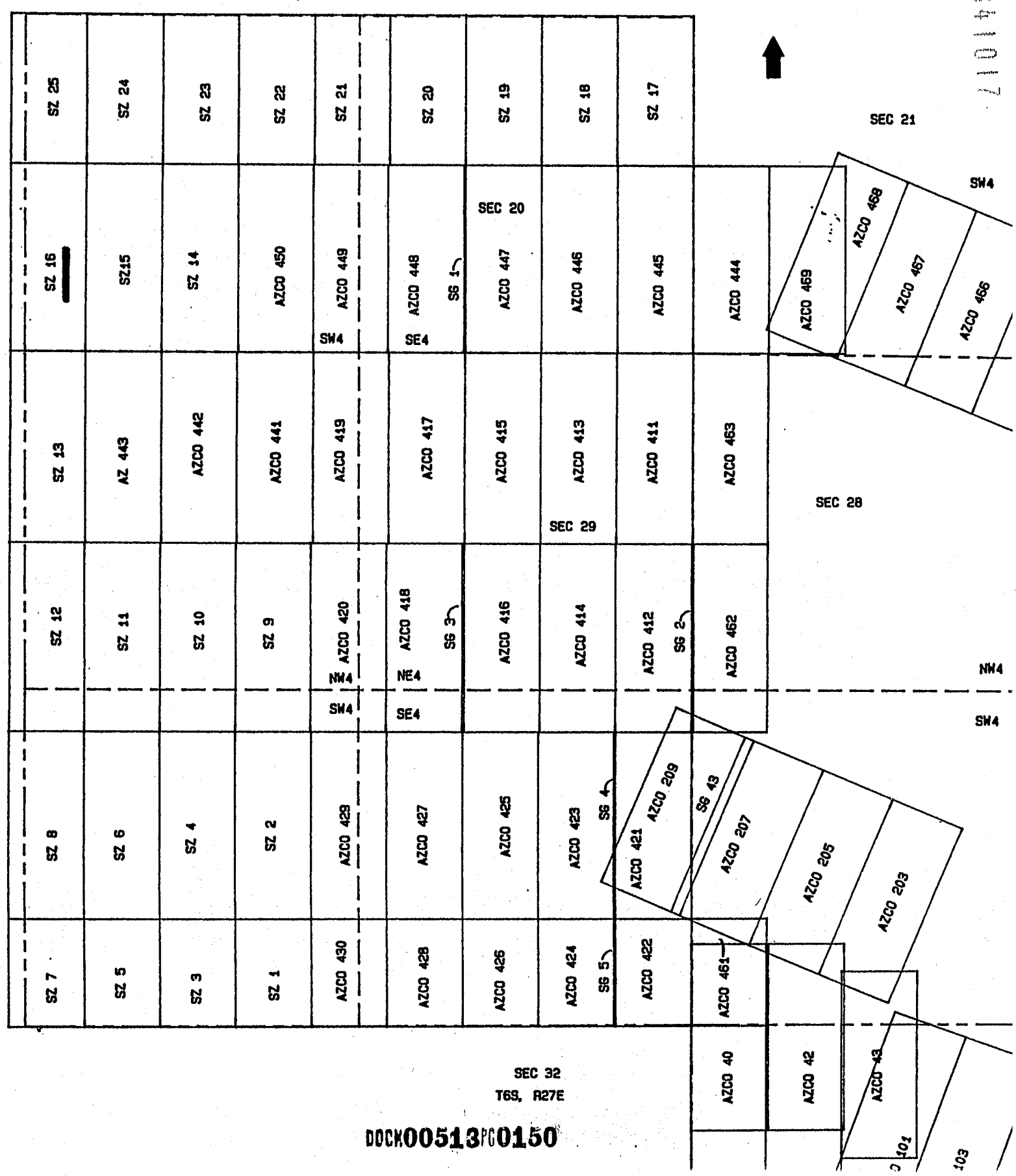
RECEIVED BUREAU OF LAND MANAGEMENT ARIZONA STATE OFFICE PHOENIX, ARIZONA Aug 15 10 40 AM '96

RECEIVED
 BUREAU OF
 LAND MANAGEMENT
 ARIZONA
 STATE OFFICE
 PHOENIX, ARIZONA
 AUG 15 10 40 AM '96

PHELPS DODGE MINING COMPANY
 SZ LODE MINING CLAIMS
 LONE STAR MINING DISTRICT
 GRAHAM COUNTY, ARIZONA
 SCALE: 1" = 1000'

HC 341017


T6S, R27E



SEC 32
 T6S, R27E

DOCK00513PG0150

101
 103



08-13-96 10AM

9.00 4486

STATE OF ARIZONA, County _____, ss Fee \$ _____ No. _____

I hereby certify that the within instrument was filed and recorded at request of **PHELPS DODGE MINING**

In Decket No. 513 Page 151-2 and indexed in NML

ARIZONA
NOTICE OF LOCATION NEVADA
(Lode Claim) COUNTY RECORDER BY Gene Dominguez

Notice is hereby given that Phelps Dodge Mining Company, whose mailing address is PO Box 151, Safford, AZ 85548, by its undersigned agent, makes this location of the SE 17 lode mining claim in the Lone Star Mining District, County of Graham, State of Arizona.

The general course of the claim is from north to south, and said claim is located within the SE Quarter(s) of Section 20, Township 6 South, Range 27 East, Gila and Salt River Meridian, Arizona.

This Notice is posted upon a location monument on the centerline of the claim, said monument being located approximately 1475.2 feet NORTH and 299 feet WEST from the SE corner of Section 20, Township 6 South, Range 27 East, G&SRM, Arizona. This claim is 1500 feet in length, running 1499 feet in a northerly direction and 1 feet in a southerly direction from said location monument and 600 feet in width (300 feet on either side of the centerline of the claim), forming a claim in the shape of a parallelogram.

Starting at the location monument, thence <u>SOUTH 0.2</u> feet to the <u>south</u> center end of the claim, thence <u>WEST</u>
<u>299.00</u> feet to the <u>SW</u> corner, thence <u>NORTH</u>
<u>1175.00</u> feet to the <u>NW</u> corner, thence <u>EAST</u>
<u>299.00</u> feet to the <u>NORTH</u> center end, thence <u>EAST</u>
<u>299.00</u> feet to the <u>NE</u> corner, thence <u>SOUTH</u>
<u>1175.00</u> feet to the <u>SE</u> corner, thence <u>WEST</u>
<u>299.00</u> feet to the <u>SOUTH</u> center end.

The location monument is in Section 20, Township 6 South, Range 27 East, G&SRM, Graham County, Arizona.

The undersigned claims the ground as depicted on the attached map or sketch.

This claim has been monumented in accordance with State and Federal law.

Located, dated and posted on the ground this 23 day of MAY, 1996. Time: 11:41 AM.

PHELPS DODGE CORPORATION

By David [Signature]
Agent

[Signature]
Witness

REC 341019

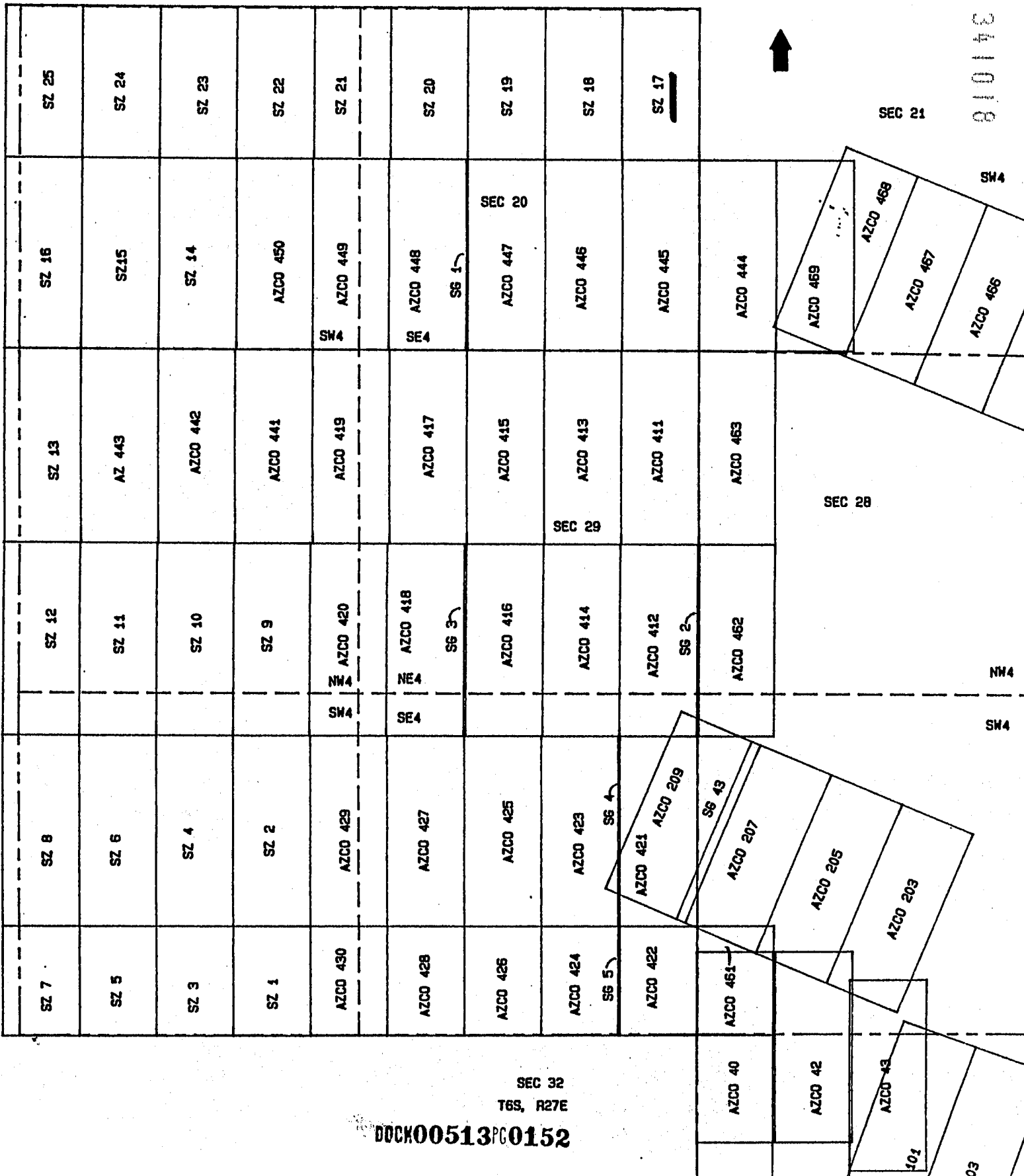
RECEIVED
BUREAU OF
LAND MANAGEMENT
ARIZONA
STATE OFFICE
PHOENIX, ARIZONA
AUG 15 10 40 AM '96

RECEIVED
 BUREAU OF
 LAND MANAGEMENT
 ARIZONA
 STATE OFFICE
 PHOENIX, ARIZONA
 Aug 15 10 40 AM '96

PHELPS DODGE MINING COMPANY
 SZ LODE MINING CLAIMS
 LONE STAR MINING DISTRICT
 GRAHAM COUNTY, ARIZONA
 SCALE: 1" = 1000'

A MC 341018

T6S, R27E



DOCK00513PG0152



08-13-96 11:30AM 9.00 4487

STATE OF ARIZONA, of Graham, ss Fee \$ No. I hereby certify that the Instrument was filed and recorded at request of PHELPS DODGE MINING In Docket No. 513 Page 153-4 and Indexed in NML Witness my hand and official seal the day and year aforesaid. SHIRLEY ANGLE COUNTY RECORDER BY Gene Dominguez

ARIZONA NOTICE OF LOCATION (Lode Claim)

Notice is hereby given that Phelps Dodge Mining Company, whose mailing address is PO Box 151, Safford, AZ 85548, by its undersigned agent, makes this location of the SE 18 lode mining claim in the Lone Star Mining District, County of Graham, State of Arizona.

The general course of the claim is from north to south, and said claim is located within the SE Quarter(s) of Section 20, Township 6 South, Range 27 East, Gila and Salt River Meridian, Arizona.

This Notice is posted upon a location monument on the centerline of the claim, said monument being located approximately 1475.2 feet NORTH and 897 feet WEST from the SE corner of Section 20, Township 6 South, Range 27 East, G&SRM, Arizona. This claim is 1500 feet in length, running 1499 feet in a northerly direction and 1 feet in a southerly direction from said location monument and 600 feet in width (300 feet on either side of the centerline of the claim), forming a claim in the shape of a parallelogram.

Starting at the location monument, thence SOUTH 0.2 feet to the south center end of the claim, thence WEST 299.00 feet to the SW corner, thence NORTH 1175.00 feet to the NW corner, thence EAST 299.00 feet to the NORTH center end, thence EAST 299.00 feet to the NE corner, thence SOUTH 1175.00 feet to the SE corner, thence WEST 299.00 feet to the SOUTH center end.

The location monument is in Section 20, Township 6 South, Range 27 East, G&SRM, Graham County, Arizona.

The undersigned claims the ground as depicted on the attached map or sketch.

This claim has been monumented in accordance with State and Federal law.

Located, dated and posted on the ground this 23 day of MAY, 1996. Time: 11:58 AM.

PHELPS DODGE CORPORATION

By David G. Johnson Agent

Andy Estrada Witness

A HC 341019

RECEIVED BUREAU OF LAND MANAGEMENT ARIZONA STATE OFFICE PHOENIX, ARIZONA Aug 15 10 40 AM '96



ARIZONA NOTICE OF LOCATION (Lode Claim)

STATE OF ARIZONA, of Graham, ss Fee \$ No. I hereby certify that the within instrument was filed and recorded at request of PHELPS DODGE MINING In Docket No. 513 Page 55-6 and Indexed in NML Witness my hand and official seal the day and year aforesaid. SHIFLEY ANGLE County Recorder by [Signature]

Notice is hereby given that Phelps Dodge Mining Company, whose mailing address is PO Box 151, Safford, AZ 85548, by its undersigned agent, makes this location of the SE 19 lode mining claim in the Lone Star Mining District, County of Graham, State of Arizona.

The general course of the claim is from north to south, and said claim is located within the SE Quarter(s) of Section 20, Township 6 South, Range 27 East, Gila and Salt River Meridian, Arizona.

This Notice is posted upon a location monument on the centerline of the claim, said monument being located approximately 1475.2 feet NORTH and 1495 feet WEST from the SE corner of Section 20, Township 6 South, Range 27 East, G&SRM, Arizona. This claim is 1500 feet in length, running 1499 feet in a northerly direction and 1 feet in a southerly direction from said location monument and 600 feet in width (300 feet on either side of the centerline of the claim), forming a claim in the shape of a parallelogram.

Starting at the location monument, thence SOUTH 0.2 feet to the SOUTH center end of the claim, thence WEST 299.00 feet to the SW corner, thence NORTH 1175.00 feet to the NW corner, thence EAST 299.00 feet to the NORTH center end, thence EAST 299.00 feet to the NE corner, thence SOUTH 1175.00 feet to the SE corner, thence WEST 299.00 feet to the SOUTH center end.

The location monument is in Section 20, Township 6 South, Range 27 East, G&SRM, Graham County, Arizona.

The undersigned claims the ground as depicted on the attached map or sketch.

This claim has been monumented in accordance with State and Federal law.

Located, dated and posted on the ground this 23 day of MAY, 1996. Time: 12:20 PM.

PHELPS DODGE CORPORATION

By [Signature] Agent

[Signature] Witness

A MC 341020

ARIZONA STATE OFFICE PHOENIX, ARIZONA

Aug 15 10 40 AM '96

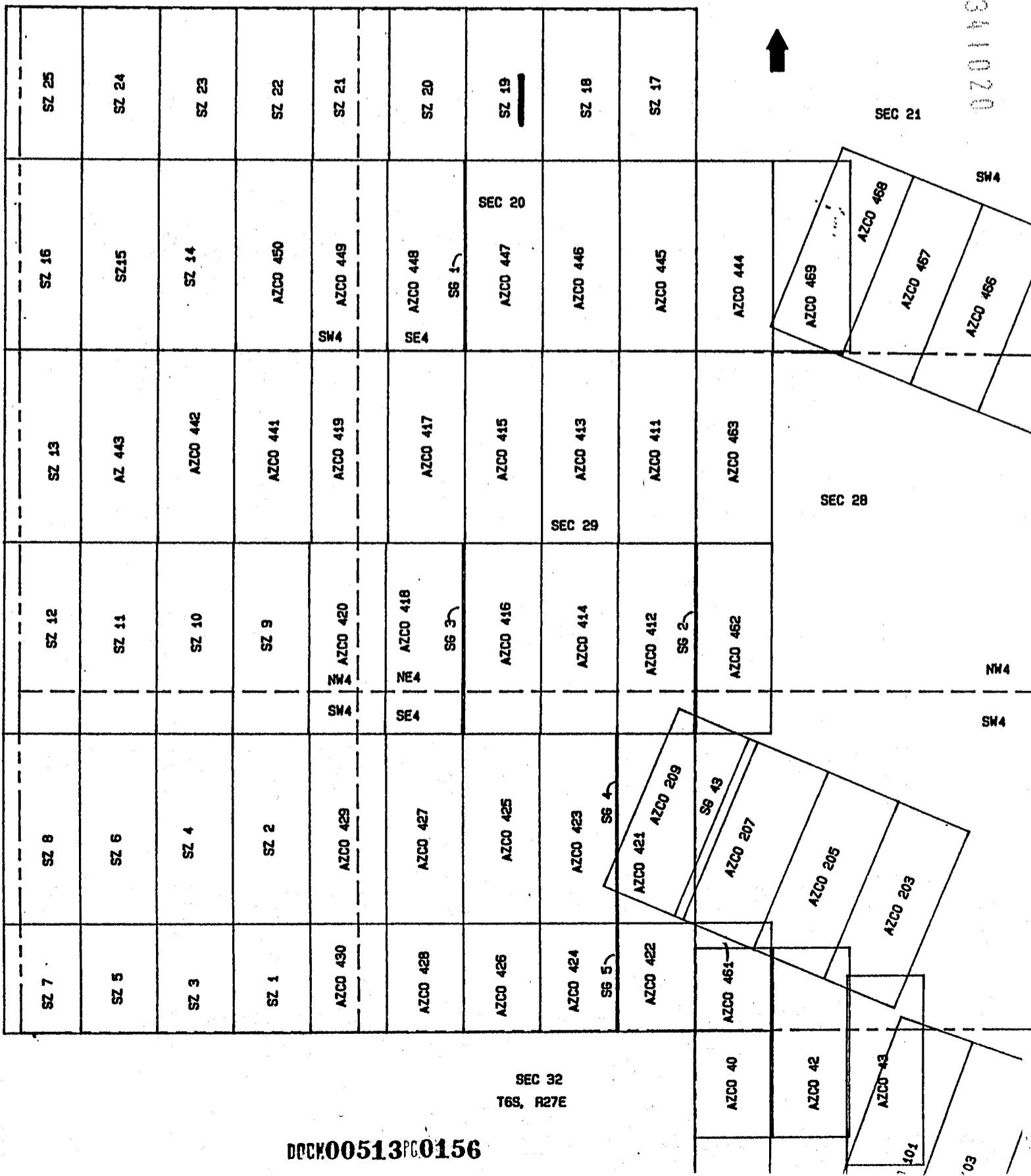
RECEIVED BUREAU OF LAND MANAGEMENT

RECEIVED
 BUREAU OF
 LAND MANAGEMENT
 ARIZONA
 STATE OFFICE
 PHOENIX, ARIZONA
 AUG 15 10 40 AM '96

PHELPS DODGE MINING COMPANY
 SZ LODE MINING CLAIMS
 LONE STAR MINING DISTRICT
 GRAHAM COUNTY, ARIZONA
 SCALE: 1" = 1000'

MC 341020

T6S, R27E



DECK00513PG0156

SEC 32
 T6S, R27E



08-11-96 11:30AM 9.00 4489

STATE OF ARIZONA, County of Graham, ss Fee \$ 9.00 No. 4489

I hereby certify that the within instrument was filed and recorded

at request of PHELPS DODGE MINING

In Docket No. 513 Page 157-8 and Indexed in NML

Witness my hand and official seal the day and year aforesaid.

ARIZONA
NOTICE OF LOCATION
(Lode Claim)

SANLEY ANGLE
COUNTY RECORDER BY Drene Dominguez Deputy

Notice is hereby given that Phelps Dodge Mining Company, whose mailing address is PO Box 151, Safford, AZ 85548, by its undersigned agent, makes this location of the S E 20 lode mining claim in the Lone Star Mining District, County of Graham, State of Arizona.

The general course of the claim is from north to south, and said claim is located within the SE Quarter(s) of Section 20, Township 6 South, Range 27 East, Gila and Salt River Meridian, Arizona.

This Notice is posted upon a location monument on the centerline of the claim, said monument being located approximately 1475.2 feet NORTH and 2093 feet WEST from the SE corner of Section 20, Township 6 South, Range 27 East, G&SRM, Arizona. This claim is 1500 feet in length, running 1499 feet in a northerly direction and 1 feet in a southerly direction from said location monument and 600 feet in width (300 feet on either side of the centerline of the claim), forming a claim in the shape of a parallelogram.

	Starting at the location monument, thence <u>SOUTH 0.2</u>
<u>299.00</u>	feet to the <u>south</u> center end of the claim, thence <u>WEST</u>
<u>1175.00</u>	feet to the <u>SW</u> corner, thence <u>NORTH</u>
<u>299.00</u>	feet to the <u>NW</u> corner, thence <u>EAST</u>
<u>299.00</u>	feet to the <u>NORTH</u> center end, thence <u>EAST</u>
<u>299.00</u>	feet to the <u>NE</u> corner, thence <u>SOUTH</u>
<u>1175.00</u>	feet to the <u>SE</u> corner, thence <u>WEST</u>
<u>299.00</u>	feet to the <u>SOUTH</u> center end.

The location monument is in Section 20, Township 6 South, Range 27 East, G&SRM, Graham County, Arizona.

The undersigned claims the ground as depicted on the attached map or sketch.

This claim has been monumented in accordance with State and Federal law.

Located, dated and posted on the ground this 23 day of MAY, 1996. Time: 12:30 PM.

PHELPS DODGE CORPORATION

By David DeFoy
Agent

Tracy E. Stude
Witness

A MC 341021

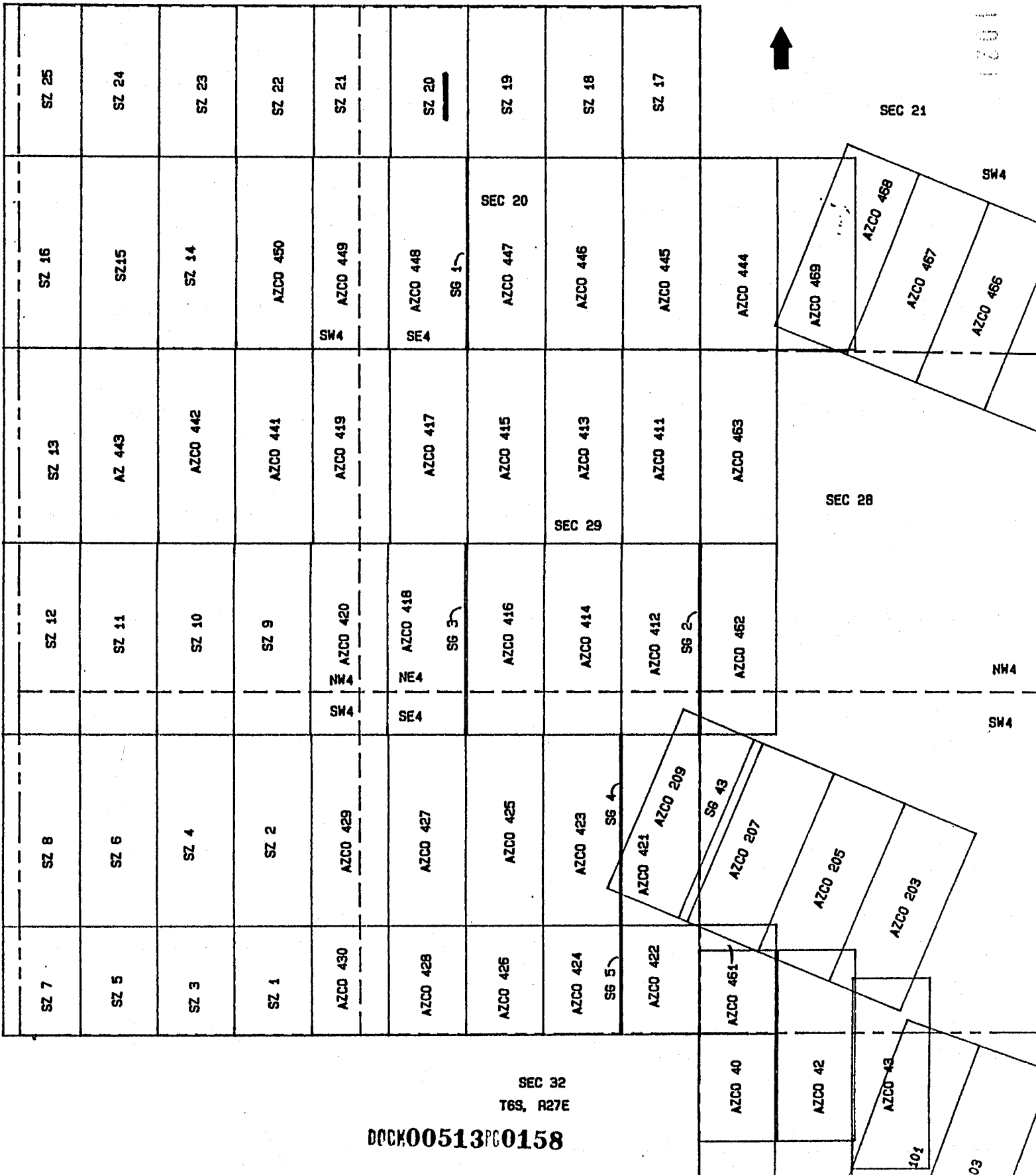
RECEIVED
BUREAU OF
LAND MANAGEMENT
ARIZONA
STATE OFFICE
PHOENIX, ARIZONA
Aug 15 10 40 AM '96

RECEIVED
 BUREAU OF
 LAND MANAGEMENT
 ARIZONA
 STATE OFFICE
 PHOENIX, ARIZONA
 AUG 15 10 40 AM '96

PHELPS DODGE MINING COMPANY
 SZ LODE MINING CLAIMS
 LONE STAR MINING DISTRICT
 GRAHAM COUNTY, ARIZONA
 SCALE: 1" = 1000'

341021

T6S, R27E



SEC 32
 T6S, R27E

DOCK00513PG0158



I hereby certify that the within instrument was filed and recorded.

Request of PHELPS DODGE MINING

Docket No. 513 Page 159-60 and indexed in NML

Witness my hand and official seal the day and year aforesaid.

Notary Public in and for the State of Arizona

Notary Recorder by Gene Dominguez

ARIZONA
NOTICE OF LOCATION
(Lode Claim)

Notice is hereby given that Phelps Dodge Mining Company, whose mailing address is PO Box 151, Safford, AZ 85548, by its undersigned agent, makes this location of the SE 21 lode mining claim in the Lone Star Mining District, County of Graham, State of Arizona.

The general course of the claim is from north to south, and said claim is located within the SE AND SW Quarter(s) of Section 20, Township 6 South, Range 27 East, Gila and Salt River Meridian, Arizona.

This Notice is posted upon a location monument on the centerline of the claim, said monument being located approximately 1475.2 feet NORTH and 2691 feet WEST from the SE corner of Section 20, Township 6 South, Range 27 East, G&SRM, Arizona. This claim is 1500 feet in length, running 1499 feet in a northerly direction and 1 feet in a southerly direction from said location monument and 600 feet in width (300 feet on either side of the centerline of the claim), forming a claim in the shape of a parallelogram.

Starting at the location monument, thence <u>SOUTH 0.2</u>	feet to the <u>south</u> center end of the claim, thence <u>WEST</u>
<u>299.00</u>	feet to the <u>SW</u> corner, thence <u>NORTH</u>
<u>1175.00</u>	feet to the <u>NW</u> corner, thence <u>EAST</u>
<u>299.00</u>	feet to the <u>NORTH</u> center end, thence <u>EAST</u>
<u>299.00</u>	feet to the <u>NE</u> corner, thence <u>SOUTH</u>
<u>1175.00</u>	feet to the <u>SE</u> corner, thence <u>WEST</u>
<u>299.00</u>	feet to the <u>SOUTH</u> center end.

The location monument is in Section 20, Township 6 South, Range 27 East, G&SRM, Graham County, Arizona.

The undersigned claims the ground as depicted on the attached map or sketch.

This claim has been monumented in accordance with State and Federal law.

Located, dated and posted on the ground this 23 day of MAY, 1996. Time: 12:40 AM.

PHELPS DODGE CORPORATION

By David Williams
Agent

[Signature]
Witness

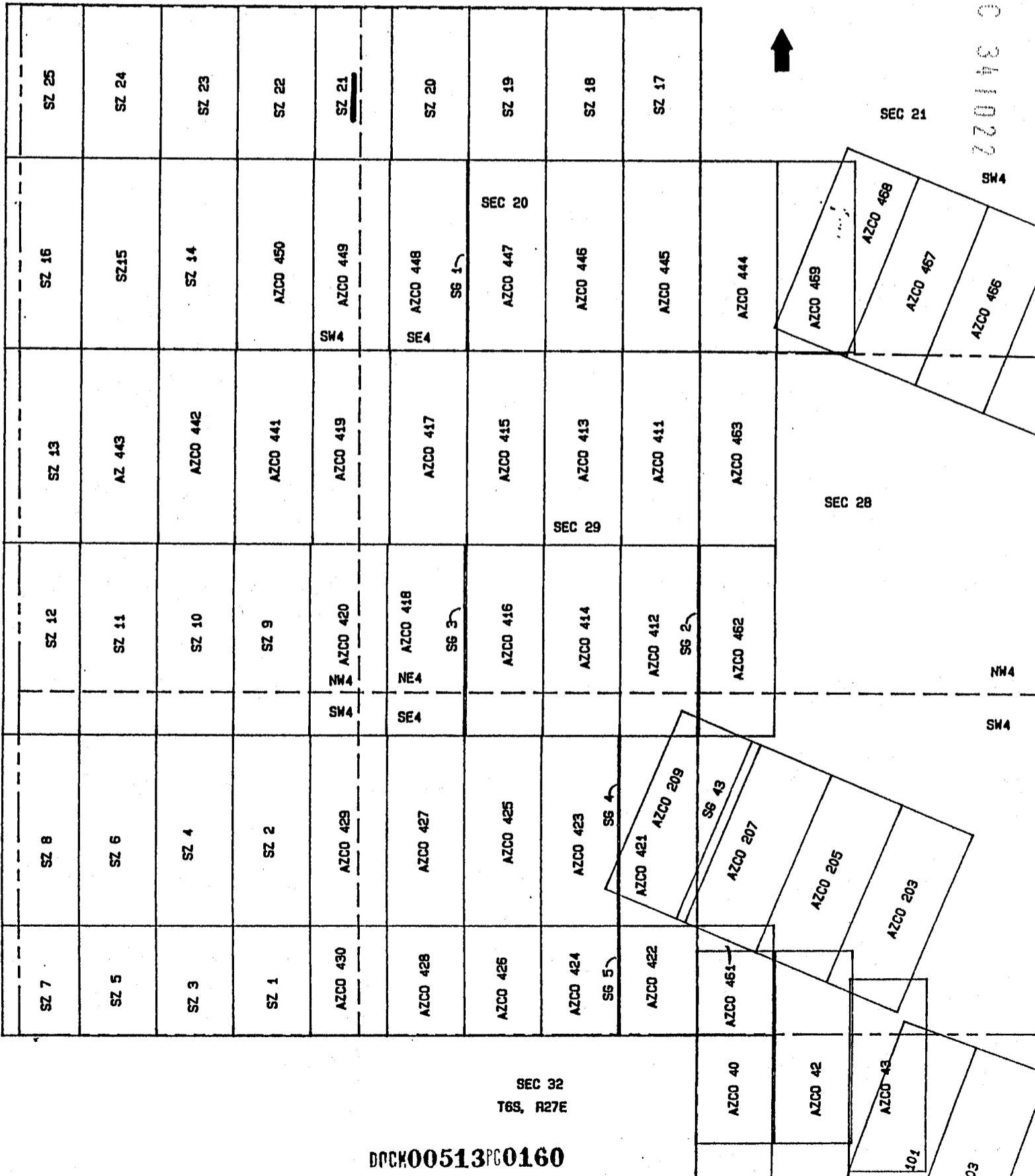
A MC 341022

RECEIVED
BUREAU OF
LAND MANAGEMENT
ARIZONA
STATE OFFICE
PHOENIX, ARIZONA
Aug 15 10 40 AM '96

RECEIVED
BUREAU OF
LAND MANAGEMENT
ARIZONA
STATE OFFICE
PHOENIX, ARIZONA
AUG 15 10 40 AM '96

PHELPS DODGE MINING COMPANY
SZ LODE MINING CLAIMS
LONE STAR MINING DISTRICT
GRAHAM COUNTY, ARIZONA
SCALE: 1" = 1000'

T6S, R27E



NO 341022
SW4

SEC 32
T6S, R27E

DPOK00513PG0160



I hereby certify that the instrument was filed and recorded

request of PHELPS DODGE MINING

In Docket No. 513 Page 161-2 and Indexed in NML

Witness my hand and official seal the day and year aforesaid.

WITNESSEY ANGLE Chue Dominguez
COUNTY RECORDER BY

ARIZONA
NOTICE OF LOCATION
(Lode Claim)

Notice is hereby given that Phelps Dodge Mining Company, whose mailing address is PO Box 151, Safford, AZ 85548, by its undersigned agent, makes this location of the SZ 22 lode mining claim in the Lone Star Mining District, County of Graham, State of Arizona.

The general course of the claim is from north to south, and said claim is located within the SW Quarter(s) of Section 20, Township 6 South, Range 27 East, Gila and Salt River Meridian, Arizona.

This Notice is posted upon a location monument on the centerline of the claim, said monument being located approximately 1475.2 feet NORTH and 3289 feet WEST from the SE corner of Section 20, Township 6 South, Range 27 East, G&SRM, Arizona. This claim is 1500 feet in length, running 1499 feet in a northerly direction and 1 feet in a southerly direction from said location monument and 600 feet in width (300 feet on either side of the centerline of the claim), forming a claim in the shape of a parallelogram.

Starting at the location monument, thence	<u>SOUTH</u>	<u>0.2</u>
feet to the	<u>south</u>	center end of the claim, thence
<u>299.00</u>	feet to the	<u>WEST</u>
<u>1175.00</u>	<u>SW</u>	corner, thence
<u>299.00</u>	<u>NW</u>	<u>NORTH</u>
<u>299.00</u>	feet to the	<u>EAST</u>
<u>1175.00</u>	<u>NORTH</u>	center end, thence
<u>299.00</u>	<u>NE</u>	<u>EAST</u>
	feet to the	<u>SOUTH</u>
	<u>SE</u>	corner, thence
	<u>SOUTH</u>	<u>WEST</u>
	feet to the	center end.

The location monument is in Section 20, Township 6 South, Range 27 East, G&SRM, Graham County, Arizona.

The undersigned claims the ground as depicted on the attached map or sketch.

This claim has been monumented in accordance with State and Federal law.

Located, dated and posted on the ground this 23 day of MAY, 1996. Time: 2:11 PM.

PHELPS DODGE CORPORATION

By David V. [Signature]
Agent

[Signature]
Witness

11
MC
341023

ARIZONA
STATE OFFICE
PHOENIX, ARIZONA

Aug 15 10 40 AM '96

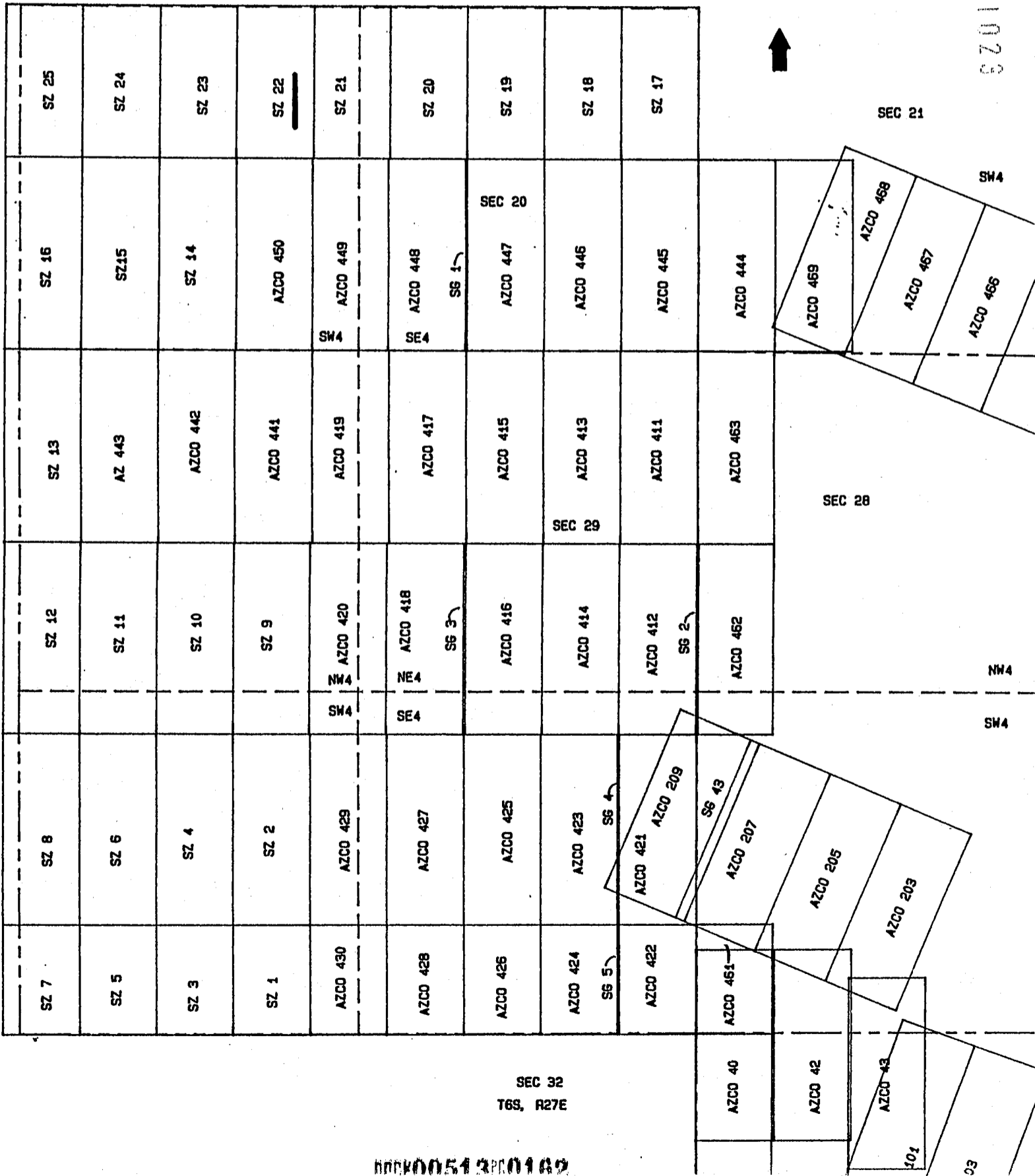
RECEIVED
BUREAU OF
LAND MANAGEMENT

RECEIVED
 BUREAU OF
 LAND MANAGEMENT
 AUG 15 10 40 AM '96
 ARIZONA
 STATE OFFICE
 PHOENIX, ARIZONA

PHELPS DODGE MINING COMPANY
 SZ LODE MINING CLAIMS
 LONE STAR MINING DISTRICT
 GRAHAM COUNTY, ARIZONA
 SCALE: 1" = 1000'

3 MC 341023

T6S, R27E



SEC 32
 T6S, R27E

0000051300162



STATE OF ARIZONA, County of Graham, ss Fee \$ No. I hereby certify that this instrument was filed and recorded at the request of PHELPS DODGE MINING In Docket No. 513 Page 163-4 and indexed in NML Witness my hand and official seal this day and year aforesaid, CHIEF CLERK Quinn Dominguez COUNTY RECORDER BY

ARIZONA NOTICE OF LOCATION (Lode Claim)

Notice is hereby given that Phelps Dodge Mining Company, whose mailing address is PO Box 151, Safford, AZ 85548, by its undersigned agent, makes this location of the SE 23 lode mining claim in the Lone Star Mining District, County of Graham, State of Arizona.

The general course of the claim is from north to south, and said claim is located within the SW Quarter(s) of Section 20, Township 6 South, Range 27 East, Gila and Salt River Meridian, Arizona.

This Notice is posted upon a location monument on the centerline of the claim, said monument being located approximately 1475.2 feet NORTH and 3887 feet WEST from the SE corner of Section 20, Township 6 South, Range 27 East, G&SRM, Arizona. This claim is 1500 feet in length, running 1499 feet in a northerly direction and 1 feet in a southerly direction from said location monument and 600 feet in width (300 feet on either side of the centerline of the claim), forming a claim in the shape of a parallelogram.

Starting at the location monument, thence SOUTH 0.2 feet to the south center end of the claim, thence WEST 299.00 feet to the SW corner, thence NORTH 1175.00 feet to the NW corner, thence EAST 299.00 feet to the NORTH center end, thence EAST 299.00 feet to the NE corner, thence SOUTH 1175.00 feet to the SE corner, thence WEST 299.00 feet to the south center end.

The location monument is in Section 20, Township 6 South, Range 27 East, G&SRM, Graham County, Arizona.

The undersigned claims the ground as depicted on the attached map or sketch.

This claim has been monumented in accordance with State and Federal law.

Located, dated and posted on the ground this 23 day of MAY, 1996. Time: 2:30 PM.

PHELPS DODGE CORPORATION

By David P. [Signature] Agent

[Signature] Witness

ARIZONA STATE OFFICE PHOENIX, ARIZONA

Aug 15 10 41 AM '96

RECEIVED BUREAU OF LAND MANAGEMENT

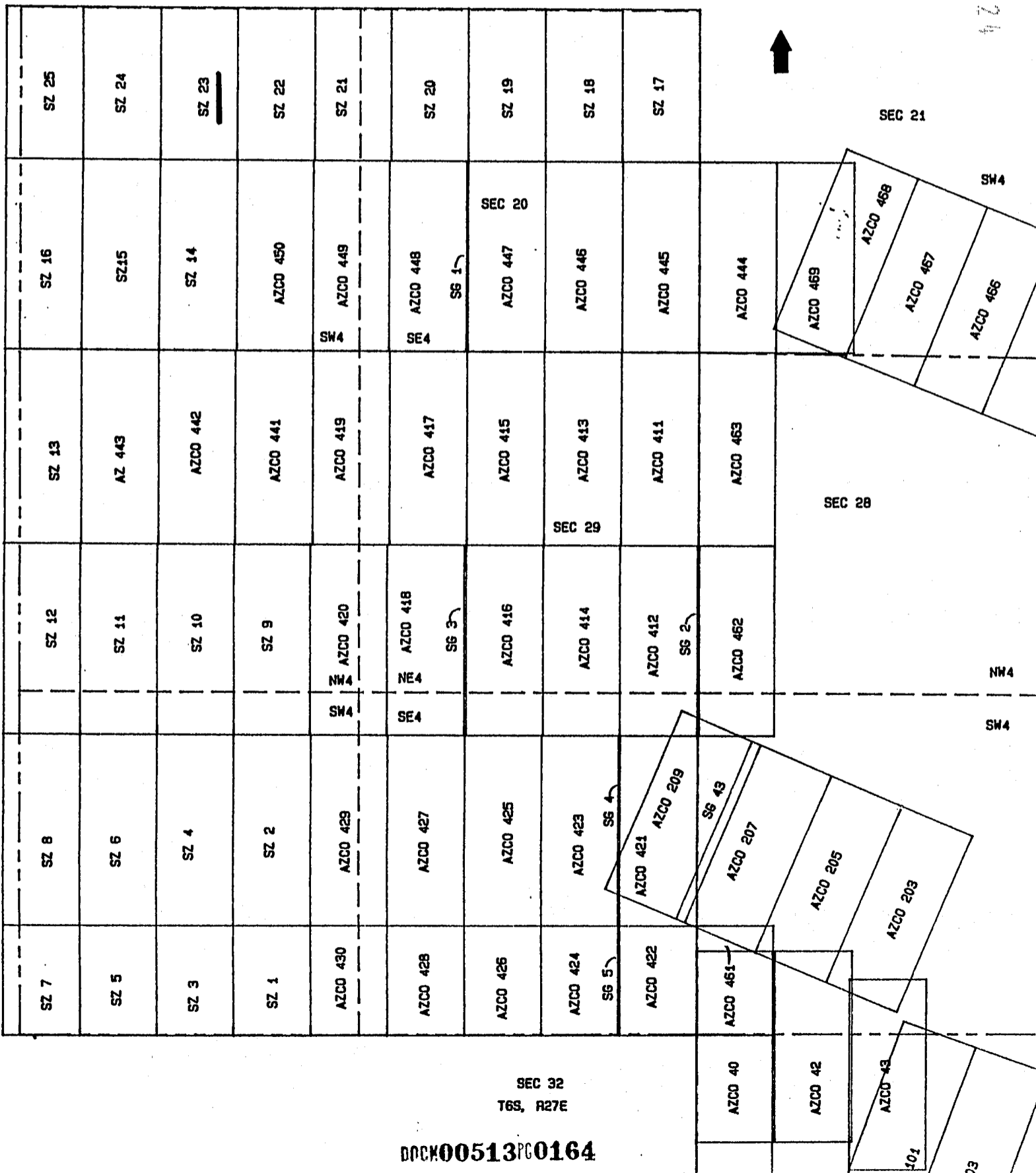
HC 341024

RECEIVED
 BUREAU OF
 LAND MANAGEMENT
 AUG 15 10 41 AM '96
 ARIZONA
 STATE OFFICE
 PHOENIX, ARIZONA

PHELPS DODGE MINING COMPANY
 SZ LODE MINING CLAIMS
 LONE STAR MINING DISTRICT
 GRAHAM COUNTY, ARIZONA
 SCALE: 1" = 1000'

4 MC 341024

T6S, R27E





ARIZONA
NOTICE OF LOCATION
(Lode Claim)

08-13-96 11:30AM 9.00 4493
STATE OF ARIZONA County of Graham, ss Fee \$
I hereby certify that the within instrument was filed and record
of PHELPS DODGE MINING
Book No. 513 Page 165-6 and Indexed in NML
Witness my hand and official seal the day and year aforesaid.
SHARLEY WIGLE
COUNTY CLERK

Notice is hereby given that Phelps Dodge Mining Company, whose mailing address is PO Box 151, Safford, AZ 85548, by its undersigned agent, makes this location of the SE 24 lode mining claim in the Lone Star Mining District, County of Graham, State of Arizona.

The general course of the claim is from north to south, and said claim is located within the SW Quarter(s) of Section 20, Township 6 South, Range 27 East, Gila and Salt River Meridian, Arizona.

This Notice is posted upon a location monument on the centerline of the claim, said monument being located approximately 1475.2 feet NORTH and 4485 feet WEST from the SE corner of Section 20, Township 6 South, Range 27 East, G&SRM, Arizona. This claim is 1500 feet in length, running 1499 feet in a northerly direction and 1 feet in a southerly direction from said location monument and 600 feet in width (300 feet on either side of the centerline of the claim), forming a claim in the shape of a parallelogram.

Starting at the location monument, thence SOUTH 0.2 feet to the south center end of the claim, thence WEST 299.00 feet to the SW corner, thence NORTH 1175.00 feet to the NW corner, thence EAST 299.00 feet to the NORTH center end, thence EAST 299.00 feet to the NE corner, thence SOUTH 1175.00 feet to the SE corner, thence WEST 299.00 feet to the south center end.

The location monument is in Section 20, Township 6 South, Range 27 East, G&SRM, Graham County, Arizona.

The undersigned claims the ground as depicted on the attached map or sketch.

This claim has been monumented in accordance with State and Federal law.

Located, dated and posted on the ground this 24 day of MAY, 1996. Time: 7:47 AM.

PHELPS DODGE CORPORATION
By [Signature]
Agent
[Signature]
Witness

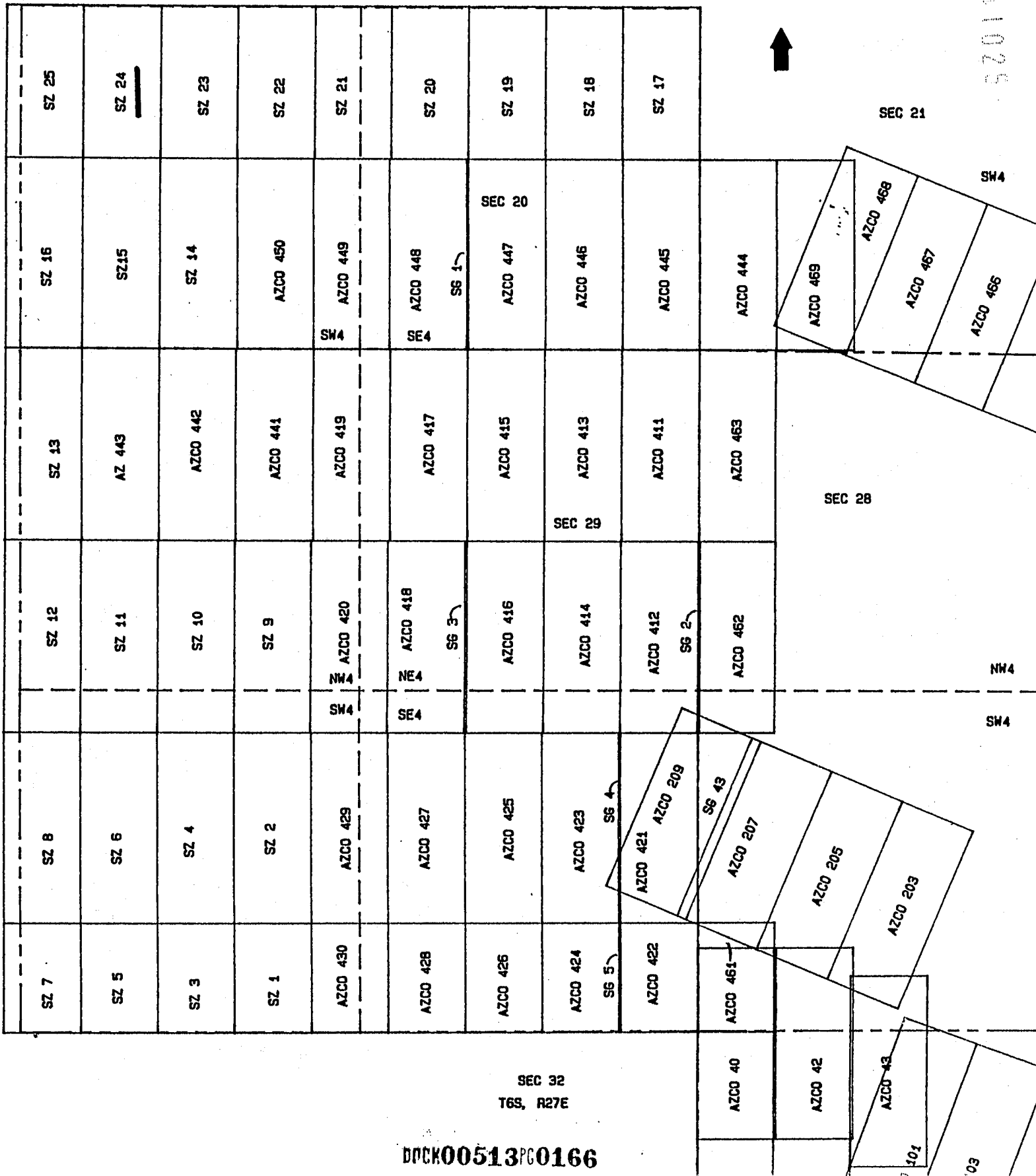
A MC 341025

RECEIVED
BUREAU OF
LAND MANAGEMENT
ARIZONA
STATE OFFICE
PHOENIX, ARIZONA
Aug 15 10 41 AM '96

RECEIVED OF
BUREAU OF
LAND MANAGEMENT
ARIZONA
STATE OFFICE
PHOENIX, ARIZONA
AUG 15 10 41 AM '96

PHELPS DODGE MINING COMPANY
SZ LODE MINING CLAIMS
LONE STAR MINING DISTRICT
GRAHAM COUNTY, ARIZONA
SCALE: 1" = 1000'

T6S, R27E



SEC 32
T6S, R27E

DPOCK00513PG0166

361025



08-13-96 8:00 AM 9.00 4494
 STATE OF ARIZONA, County of Graham, ss Fee \$ No.
 I hereby certify that the within instrument was filed and recorded
 at request of PHELPS DODGE MINING
 in Docket No. 513 Page 167-8 and indexed in NML
 Witness my hand and official seal the day and year aforesaid.
 COUNTY RECORDER BY Doree Dominguez

ARIZONA
 NOTICE OF LOCATION
 (Lode Claim)

Notice is hereby given that Phelps Dodge Mining Company, whose mailing address is PO Box 151, Safford, AZ 85548, by its undersigned agent, makes this location of the SE 25 lode mining claim in the Lone Star Mining District, County of Graham, State of Arizona.

The general course of the claim is from north to south, and said claim is located within the SW Quarter(s) of Section 20, Township 6 South, Range 27 East, Gila and Salt River Meridian, Arizona.

This Notice is posted upon a location monument on the centerline of the claim, said monument being located approximately 1475.2 feet NORTH and 5083 feet WEST from the SE corner of Section 20, Township 6 South, Range 27 East, G&SRM, Arizona. This claim is 1500 feet in length, running 1499 feet in a northerly direction and / feet in a southerly direction from said location monument and 600 feet in width (300 feet on either side of the centerline of the claim), forming a claim in the shape of a parallelogram.

Starting at the location monument, thence SOUTH 0.2 feet to the south center end of the claim, thence WEST
299.00 feet to the SW corner, thence NORTH
1175.00 feet to the NW corner, thence EAST
299.00 feet to the NORTH center end, thence EAST
299.00 feet to the NE corner, thence SOUTH
1175.00 feet to the SE corner, thence WEST
299.00 feet to the SOUTH center end.

The location monument is in Section 20, Township 6 South, Range 27 East, G&SRM, Graham County, Arizona.

The undersigned claims the ground as depicted on the attached map or sketch.

This claim has been monumented in accordance with State and Federal law.

Located, dated and posted on the ground this 29 day of MAY, 1996. Time: 8:00 AM.

PHELPS DODGE CORPORATION

By David DeFauver
 Agent

Trudy Estrada
 Witness

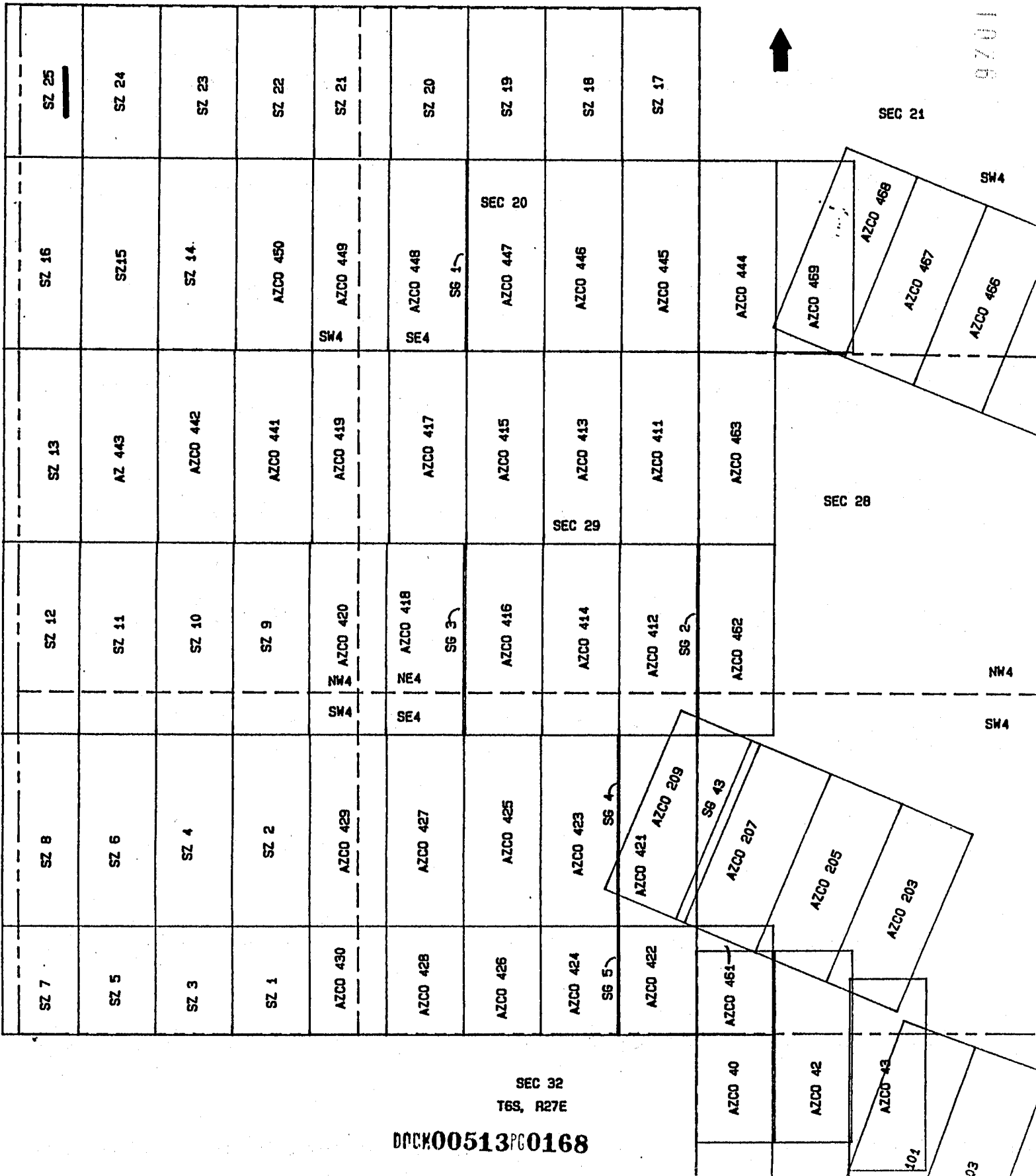
A MC 341026

RECEIVED
 BUREAU OF
 LAND MANAGEMENT
 ARIZONA
 STATE OFFICE
 PHOENIX, ARIZONA
 Aug 15 10 41 AM '96

RECEIVED
 BUREAU OF
 LAND MANAGEMENT
 ARIZONA
 STATE OFFICE
 PHOENIX, ARIZONA
 AUG 15 10 41 AM '96

PHELPS DODGE MINING COMPANY
 SZ LODE MINING CLAIMS
 LONE STAR MINING DISTRICT
 GRAHAM COUNTY, ARIZONA
 SCALE: 1" = 1000'

T6S, R27E



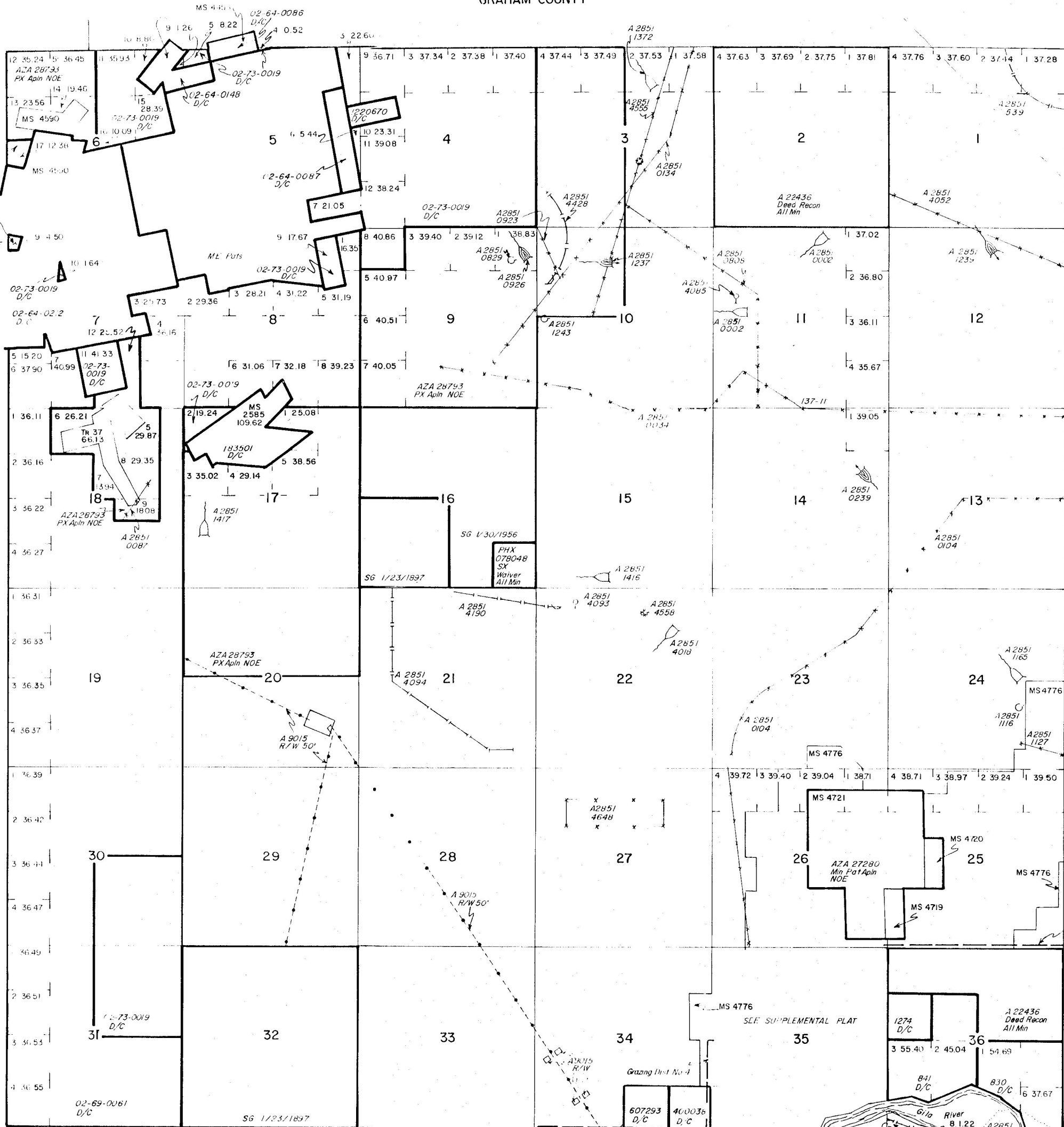
DRCK00513PG0168

150 041078

TOWNSHIP 6 SOUTH RANGE 27 EAST OF THE GILA AND SALT RIVER MERIDIAN, ARIZONA

STATUS OF PUBLIC DOMAIN LAND AND MINERAL TITLES

GRAHAM COUNTY



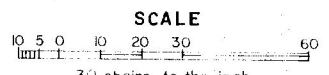
RESURVEY TRACT NO	ORIGINAL SURVEY		
	R	SEC	SUBDIVISION

ON JANUARY 11, 1937, DEPOSAL ON THE UNIDENTIFIED LANDS WITHDRAWN FOR CLASSIFICATION, MINERALS, WATER AND/OR OTHER PUBLIC PURPOSES. REFER TO INDEX OF MISCELLANEOUS DOCUMENTS.

DIST NO 4

MDS 821 NW
822 SE

LANDS PATENTED UNDER SMALL TRACT ACT ARE NOT OPEN TO MINERAL ENTRY-ARE SUBJECT TO MINERAL LEASING ACT SEC 35



This plat is the Bureau's Record of Title, and should be used only as a graphic display of the township survey data. Records hereon do not reflect title changes which may have been effected by lateral movements of rivers or other bodies of water. Refer to the cadastral surveys for official survey.

Lat. 32° 50' N
Long. 109° 30' W

**UNITED STATES
DEPARTMENT OF THE INTERIOR
BUREAU OF LAND MANAGEMENT**

(Return Address)

State _____ Office _____

**OFFICIAL BUSINESS
PENALTY FOR PRIVATE USE, \$300**

AN EQUAL OPPORTUNITY EMPLOYER



**POSTAGE AND FEES PAID
U.S. DEPARTMENT OF THE INTERIOR
INT-415**

**BUREAU OF LAND MANAGEMENT
DENVER FEDERAL CENTER
BUILDING 50, SC-610
P.O. BOX 25047
DENVER, COLORADO 80225-0047**

**FINANCIAL DOCUMENTS
ONLY**

- SC-615 = GENERAL ACCOUNTING BRANCH**
- SC-616A = DATA CONTROL SECTION**
- SC-616B = PAYMENTS SECTION**

SC-616A DATA CONTROL SECTION

Deposit Tickets (SF-215) including Supporting Documents,
e.g., Form 1370-35, 1370-40, etc.
Progress Reports (Form 1681-6)
Payroll Change Forms (FB-315)
Automated Payroll Correction Letters (FB305PP1)
Automated Refunds (Form 1374-1)
Adjustments to Lease (Form 1370-11 & Form 1371-18)
Refund Data Sheet (Form 1374-1) including
DFS (Form 1310-5) or CDS (Form 1370-35)
Exception in Indirect Cost Rate — Contributed Fund Project
(Form 1681-3A)

SC-615 GENERAL ACCOUNTING BRANCH

Collection Transmittals (Form 1370-8 only) - Enclosed
Debit Vouchers (SF-5515)
Fund Transfers Between Agencies (SF-1081 Collection Refunds)
SIBAC Supporting Documents (Form 1371-23)
Fuel & Oil Issue Record (Form 1520-28)
Motor Vehicle Petroleum Issue Record -
Reimbursable (GSA Form 1374-A)
Emergency Firefighter Payrolls
Journal Vouchers (Form 1310-17 & Form 1370-39)
Unidentified Project Cost Reports (FR-130)
Stores Control Register (Form 1520-6) including
Document Face Sheet (Form 1310-5)
Receiving Report for Stores (DI-102)
Report of Survey for Stores (DI-103)
Transfer of Property for Stores (DI-104)
Inventory of Property for Stores (DI-106)
Reimbursable Work Project Authorization (Form 1681-3)

SC-616B PAYMENTS SECTION

Travel Advance Requests (SF-1038) - Enclosed
Travel Vouchers (SF-1012) - Enclosed
Travel Authorizations (DI-1020) - Enclosed
Reimbursement Vouchers (SF-1129 Imprest) - Enclosed
Final Salary Clearance (Form 1340-2) - Enclosed

All Payment Invoices
Document Face Sheets for Obligations & Payments (1310-5)
Purchase Orders (Pink & Blue) (OF-347)
Purchase Orders (SF-44)
Advertising Orders (SF-1143)
District Contract Obligations
District Certificate for Contract Payments (1510-10)
Receiving Reports (OF-347)
T.R. Buff copies (SF-1169) including
Documents Face Sheet (1310-5)
GSA FEDSTRIP Obligation Copies (SF-3146)
GSA Self Service Obligations (GSA-831)
Tort Claims (SF-1145)
Seed Test Results
Equipment Order Use Summary & Invoice (1510-18)
Fund Transfers Between Agencies (SF-1081 - Payments)

GEOGRAPHIC STATE: ARIZONA MERIDIAN: 14 TOWNSHIP: 6-0S RANGE: 27-0E

SEC	SUBDIVISION	MTR	X-REFERENCE	NUMBER/TYPER/DISPOSITION/ACRES	PROPRIETOR/INTEREST/RELATIONSHIP
35	LOT 3	14	4-0S 23-0E	CASE: AZA 001949	GRAHAM CNTY BD SUPV 100.00000% PERMITTEE
36	LOTS 4,5	14	5-0S 23-0E	TYPE: 287001 ROW-WATER FACILITY	
		14	5-0S 24-0E	DISP: CLOSED 04/11/86	
		14	6-0S 24-0E	ACRS: 01873.000	
		14	6-0S 25-0E		
		14	6-0S 28-0E		
		14	7-0S 25-0E		
		14	7-0S 26-0E		
		14	7-0S 27-0E		
		14	7-0S 28-0E		
7	LOT 9,12	14	6-0S 26-0E	CASE: AZA 008927FD	BLM SAFFORD DD 100.00000% ADMIN MGT ENT
18	LOT 5-9			TYPE: 220100 EX-BLM SEC 206, FLP	
				DISP: CLOSED 09/18/87	
				ACRS: 00487.380	
20	S2NW, SW, SE	14	5-0S 29-0E	CASE: AZA 009015	AZ ELECTRIC PWR COOP 100.00000% HOLDER
28	W2, W2SE	14	5-0S 30-0E	TYPE: 285003 ROW-POWER TRANS, FLP	
29	E2	14	6-0S 26-0E	DISP: AUTHORIZED 04/29/77	
33	NE, SESE	14	6-0S 28-0E	ACRS: 00447.350	
34	SW	14	6-0S 29-0E		
34	SWSWNW	14	6-0S 30-0E		
		14	7-0S 26-0E		
		14	7-0S 27-0E		
		14	7-0S 28-0E		
		14	7-0S 29-0E		
		14	8-0S 27-0E		
14	W2NE, SENE, NW, S2			CASE: AZA 011759	RYAN JERRY 100.00000% LESSEE
14	LOT 1			TYPE: 311111 D&G LSE NONCOMP PUB	
23	ALL			DISP: CLOSED 12/01/86	
24	ALL			ACRS: 02555.470	
25	S2N2, S2				
25	LOT 1-4				
22	ALL			CASE: AZA 011760	RYAN JERRY 100.00000% LESSEE
26	ALL			TYPE: 311111 D&G LSE NONCOMP PUB	
27	ALL			DISP: CLOSED 08/01/86	
34	ALL			ACRS: 02476.870	
17	S2, E2NE			CASE: AZA 011761	RYAN JERRY 100.00000% LESSEE
17	LOT 1,3-5			TYPE: 311111 D&G LSE NONCOMP PUB	
20	ALL			DISP: CLOSED 08/01/86	
21	ALL			ACRS: 01807.800	
*17	LOT 2				

* = REJECTED/SEGREGATED/ASSIGNED-OUT

CASE TYPE: ALL DISPO: ALL

14 6-0S 27-0E

GEOGRAPHIC STATE: ARIZONA MERIDIAN: 14 TOWNSHIP: 6-05 RANGE: 27-0E

SEC	SUBDIVISION	MTR	X-REFERENCE	NUMBER/TYPE/DISPOSITION/ACRES	PROPRIETOR/INTEREST/RELATIONSHIP
28	ALL			CASE: AZA 011762	RYAN JERRY 100.00000% LESSFE
29	ALL			TYPE: 311111 D&G LSE NONCOMP PUB	
33	ALL			DISP: CLOSED 12/01/86	
				ACRS: 01920.000	
35	N2NE			CASE: AZA 011857	US WEST COMMUNICATIO 100.00000% HOLDER/BILLLEE
35	S2SENW, NENWSW, N2SENWSW			TYPE: 286203 ROW-TEL & TELEG, FL	
*35	S2SENWSW			DISP: AUTHORIZED 06/14/93	
				ACRS: 00000.364	
11	W2W2, SESW, SWSE			CASE: AZA 016799	CHUDNOW JAMES M 100.00000% LESSEE
11	LOT 4			TYPE: 311111 D&G LSE NONCOMP PUB	
12	SWSW			DISP: CLOSED 01/02/85	
13	W2W2, SESW, S2SE			ACRS: 00835.670	
35	N2N2, SWNW, NWSW				
11	NWSE, NESW, EZNW			CASE: AZA 017116	CHUDNOW JAMES M 50.00000% LESSEE
11	LOT 3			TYPE: 311111 D&G LSE NONCOMP PUB	MESSINGER JOHN L 50.00000% LESSEE
12	N2SW, SESW			DISP: CLOSED 01/02/85	
13	EZNW, NESW, N2SE, NE			ACRS: 00723.970	
35	SENW				
35	LOT 4				
3	S2N2, S2			CASE: AZA 017679	SCHOCK ROGER 100.00000% LESSEE
3	LOT 1-4			TYPE: 311111 D&G LSE NONCOMP PUB	
9	LOTS 1-7			DISP: CLOSED 11/01/84	
9	S2NE, SENW, E2SW, SE			ACRS: 02548.920	
10	ALL				
15	ALL				
16	SESE				
35	SENW			CASE: AZA 019088	SAFFORD CITY OF 100.00000% HOLDER
35	N2NESW, EZNWSW			TYPE: 287001 ROW-WATER FACILITY	
*35	S2SENWSW			DISP: AUTHORIZED 02/21/84	
				ACRS: 00000.300	
2	S2N2, S2	14	4-05 23-0E	CASE: AZA 022436PT	BLM ARIZONA SD 100.00000% ADMIN MGT ENT
2	LOT 1-4	14	4-05 27-0E	TYPE: 221006 EX-STATE SEC 206, F	
36	NE, N2NW	14	5-05 22-0E	DISP: AUTHORIZED 04/11/88	
		14	5-05 23-0E	ACRS: 23154.260	
		14	5-05 26-0E		
		14	5-05 27-0E		
		14	6-05 22-0E		
		14	6-05 23-0E		
		14	6-05 24-0E		
		14	7-05 23-0E		
		14	7-05 24-0E		
		14	24-05 32-0E		

* = REJECTED/SEGREGATED/ASSIGNED-OUT

GEOGRAPHIC STATE: ARIZONA MERIDIAN: 14 TOWNSHIP: 6-0S RANGE: 27-0E

SEC	SUBDIVISION	MTR X-REFERENCE	NUMBER/TYPE/DISPOSITION/ACRES	PROPRIETOR/INTEREST/RELATIONSHIP
35	S25ENWSW		CASE: AZA 022634 TYPE: 271000 SALE-PUBLIC LANDS-F DISP: AUTHORIZED 12/21/87 ACRS: 00005.000	HIVELY LOWELL 100.00000% PATENTEE
34	SE9ESW		CASE: AZA 022710 TYPE: 281001 ROW-ROADS DISP: AUTHORIZED 11/05/90 ACRS: 00020.100	GRAHAM CNTY BD SUPV 100.00000% HOLDER
35	N2			
35	N25ENWSW			
36	NW			
*35	S25ENWSW			
35	S25ENWSW		CASE: AZA 022932 TYPE: 292903 UNAUTHORIZED OCCUPA DISP: CLOSED 11/23/87 ACRS: 00005.000	HIVELY LOWELL 100.00000% PARTY-IN-INTE
28	NE, SE	14 7-0S 27-0E	CASE: AZA 022634 TYPE: 380913 SURFACE MGT-NOTICE DISP: AUTHORIZED 09/20/94 ACRS: 00000.860	AZCO 100.00000% OPERATOR AZCO 100.00000% CLAIMANT
27	SE			
27	NESWSW			
28	SWSWSW, NWSESW			
33	SE9ESW			
34	NE, NW			
34	SW		CASE: AZA 024435 TYPE: 292901 UNAUTHORIZED USE DISP: CLOSED 05/29/90 ACRS: 00001.000	CLONTS DAVID 100.00000% PARTY-IN-INTE
6	NW		CASE: AZA 024953 TYPE: 380913 SURFACE MGT-NOTICE DISP: CLOSED 06/07/93 ACRS: 00001.000	PHELPS DODGE CORP 100.00000% OPERATOR
25	ALL		CASE: AZA 025564 TYPE: 380910 SURFACE MGT-PLAN DISP: AUTHORIZED 03/08/93 ACRS: 01360.000	PHELPS DODGE CORP 100.00000% OPERATOR
26	ALL			
27	ALL			
28	ALL			
29	ALL			
33	ALL			
25	M4719 MS		CASE: AZA 027280 TYPE: 386200 MINERAL PATENT LODE DISP: PENDING 10/09/92 ACRS: 00001.000	CARPENTER HAROLD 9.09000% APPLICANT CARPENTER TILLIE 9.09000% APPLICANT ELMER CHARLEEN C 9.09000% APPLICANT ELMER HEAROLD 9.09000% APPLICANT GELLER GILLIAN H 9.09000% APPLICANT KLINE LAURA CANTRELL 9.09000% APPLICANT MARYOTT MICHAEL T 9.09000% APPLICANT MARYOTT NANCY MARIE 9.09000% APPLICANT MARYOTT SEAN CEFF 9.09000% APPLICANT
25	M4720 MS			
25	M4721 MS			
26	M4719 MS			
26	M4721 MS			

* = REJECTED/SEGREGATED/ASSIGNED-OUT

CASE TYPE: ALL DISPO: ALL

14 6-0S 27-0E

GEOGRAPHIC STATE: ARIZONA MERIDIAN: 14 TOWNSHIP: 6-08 RANGE: 27-0E

SEC	SUBDIVISION	MTR	X-REFERENCE	NUMBER/TYPE/DISPOSITION/ACRES	PROPRIETOR/INTEREST/RELATIONSHIP
					SORSEN WILLIAM W 9.09000% APPLICANT
					SORSEN LORAINÉ 9.09000% APPLICANT
25	M4719 MS			CASE: AZA 0272801	MELENDREZ JOSEFINA 100.00000% APPLICANT
25	M4720 MS			TYPE: 387100 ADVERSE CLAIMS	
25	M4721 MS			DISP: CLOSED 08/14/93	
26	M4719 MS			ACRS: 00001.000	
26	M4721 MS				
1	ALL	14	5-08 26-0E	CASE: AZA 028339	PORTER ROBERT L 100.00000% PERMITTEE
3	ALL	14	5-08 27-0E	TYPE: 837000 RECREATION USE AUTH	
9	ALL	14	6-08 26-0E	DISP: AUTHORIZED 01/18/96	
10	ALL	14	6-08 28-0E	ACRS: 00001.000	
12	ALL	14	7-08 26-0E		
15	ALL				
16	ALL				
20	ALL				
21	ALL				
27	ALL				
28	ALL				
29	ALL				
30	ALL				
31	ALL				
32	ALL				
33	ALL				
34	ALL				
3	S2NW, SW	14	5-08 26-0E	CASE: AZA 028793FD	BLM SAFFORD DO 100.00000% ADMIN MGT ENT
3	LOT 3,4	14	5-08 27-0E	TYPE: 220100 EX-BLM SEC 206, FLP	
6	PART OF MS4590	14	6-08 25-0E	DISP: PENDING 10/20/94	
6	LOT 5, 12, 13, 14	14	6-08 26-0E	ACRS: 15000.000	
7	PART OF TRACT 37				
7	LOT 9, 12				
9	S2NE, SENW, E2SW, SE				
9	LOT 1-3, 5-7				
10	NW				
17	E2NE, S2				
17	LOT 1, 3-5				
18	PART OF TRACT 37				
18	LOT 5-9				
20	N2				
22	SENW			CASE: AZA 029108	PHELPS DODGE CORP 100.00000% OPERATOR
				TYPE: 380913 SURFACE MGT-NOTICE	
				DISP: AUTHORIZED 05/18/95	
				ACRS: 00002.000	

GEOGRAPHIC STATE: ARIZONA MERIDIAN: 14 TOWNSHIP: 6-0S RANGE: 27-0E

SEC	SUBDIVISION	MTR	X-REFERENCE	NUMBER/TYPER/DISPOSITION/ACRES	PROPRIETOR/INTEREST/RELATIONSHIP
35	S2S2N2SWNE, S2SWNE			CASE: AZA 029294 TYPE: 272000 SALE-SEC 203 & 209 DISP: PENDING 09/28/95 ACRS: 00006.250	FAJARDO MANUEL 100.00000% PROPONENT
35	S2S2N2SWNE, S2SWNE			CASE: AZA 029295 TYPE: 292803 UNAUTHORIZED OCCUPA DISP: PENDING 09/28/95 ACRS: 00006.250	FAJARDO MANUEL 100.00000% PARTY-IN-INTE
36	N2NE	14	6-0S 25-0E	CASE: AZPHX 0080240	SAFFORD CITY OF 100.00000% HOLDER
36	NWSWNE	14	6-0S 28-0E	TYPE: 287001 ROW-WATER FACILITY	
		14	7-0S 25-0E	DISP: AUTHORIZED 07/22/92	
		14	7-0S 26-0E	ACRS: 00260.170	
		14	7-0S 27-0E		
		14	7-0S 28-0E		
		14	8-0S 25-0E		
35	LOT 3			CASE: AZPHX 0086412	CLARIDGE LYNTON 100.00000% HOLDER
36	LOT 4			TYPE: 287100 ROW-IRRIGATION FAC DISP: AUTHORIZED 05/11/51 ACRS: 00001.000	
36	SESE	14	5-0S 29-0E	CASE: AZPHX 0086643	SOUTHERN PACIFIC RR 100.00000% HOLDER
		14	5-0S 30-0E	TYPE: 284200 RR & STATIONS OUTSI	
		14	6-0S 28-0E	DISP: CLOSED 02/10/92	
		14	6-0S 29-0E	ACRS: 01000.412	
		14	6-0S 30-0E		
		14	6-0S 31-0E		
		14	7-0S 26-0E		
		14	7-0S 27-0E		
		14	7-0S 31-0E		
		14	8-0S 31-0E		
		14	8-0S 32-0E		